



**SEWER EXTENSION & I/I REMEDIATION PROJECT
ENGINEERING REPORT**

**OAKDALE COMMONS WORKFORCE HOUSING PROJECT
VILLAGE OF JOHNSON CITY, BROOME COUNTY, NY**

Prepared For:

Spark JC, LLC
320 N. Jensen Road
Vestal, New York 13850

Prepared By:

Sterling Environmental Engineering, P.C.
24 Wade Road
Latham, New York 12110

&

Griffiths Engineering & Architecture, PLLC
33 S. Washington Street, Suite 2
Binghamton, New York 13903

September 5, 2024

"Serving our clients and the environment since 1993"

**SEWER EXTENSION & I/I REMEDIATION PROJECT
ENGINEERING REPORT**

**OAKDALE COMMONS WORKFORCE HOUSING PROJECT
VILLAGE OF JOHNSON CITY, BROOME COUNTY, NY**

Table of Contents

	<u>Page #</u>
CERTIFICATION	ii
1.0 INTRODUCTION AND PURPOSE	1
2.0 DEVELOPMENT LOCATION AND DESCRIPTION	1
2.1 Existing Site Description	1
2.2 Proposed Development	1
3.0 SEWER SYSTEM	2
3.1 Description of Modified Sanitary Sewer System	2
3.2 Sewage Volume/Flow	2
3.3 Pollutant Load Generation	2
3.4 Existing Sewer System Capacity Analysis	3
3.5 Applicable Permits	3
4.0 CONSTRUCTION SUPERVISION AND SEWER TESTING	3
5.0 INFILTRATION & INFLOW (I/I).....	3
5.1 Flow Metering and Analysis	4
6.0 I/I FLOW REDUCTION CREDITS.....	5
7.0 SCHEDULE.....	6

Figures

- Figure 1 Site Location Map
- Figure 2 Site Vicinity & Flow Metering Locations Map

Appendices

- Appendix A Sewer Connection Application Form
- Appendix B Development Engineering Drawings
- Appendix C Sanitary Sewer Pipe Specification and Literature
- Appendix D Sewer Flow Graphs

S:\Sterling\Projects\2024 Projects\Oakdale Commons - 2024-16\Reports\2024-09-05_Oakdale Commons Sewer Extension Engineering Report.docx

CERTIFICATION

The undersigned Professional Engineer hereby certifies that implementation of the proposed I/I reduction project will provide flow and treatment system capacity calculated to be 40,000 gpd in excess of the projected 34,850 gpd required for the new sanitary sewer connection which is the subject of the application provided in Appendix A.



Mark P. Millspaugh, P.E.

9/5/2024

Date



1.0 INTRODUCTION AND PURPOSE

Spark JC, LLC proposes to construct the Oakdale Commons Workforce Housing Project (the “Project”) located at 601 Harry L. Drive in Johnson City, Broome County, New York, Tax Parcel 127.77-2-36. The Project as planned consists of a 125-unit residential development with a total of 145 bedrooms and will require a new sanitary sewer connection. This report is in support of the new Sewer Connection Permit Application provided in Appendix A, completed pursuant to the Rules and Regulations of the Binghamton-Johnson City Joint Sewage Board §12.05.04.

The Oakdale Mall, originally developed in the 1970s, has been undergoing substantial redevelopment. The Project is located adjacent to the Oakdale Mall and shares infrastructure with the Mall. The Project includes replacement of approximately 1,900 linear feet (LF) of 40+ year old sanitary sewers and the 78-inch diameter culvert carrying Finch Hollow Creek across the Oakdale Commons and Oakdale Mall properties (see related discussion in Section 5.0).

A Site Location Map on a United States Geological Survey quadrangle map is provided as Figure 1, and a Site Vicinity Map on an aerial image is provided as Figure 2.

This Engineering Report provides the design details, supporting calculations, and evaluations supporting the Project in accordance with the Rules and Regulations Relating to Use of the Binghamton-Johnson City Joint Sewage Treatment Plant, issued by the Binghamton-Johnson City Joint Sewage Board, in effect September 1, 2021 (“Rules and Regulations”). The Project proposes an I/I Remediation Project pursuant to the Rules and Regulations of the Binghamton-Johnson City Joint Sewage Board §13.13 to satisfy the requirements of §13.05 for I/I Offsets.

2.0 DEVELOPMENT LOCATION AND DESCRIPTION

2.1 Existing Site Description

The Oakdale Mall site consists of approximately 60 acres of mixed use consisting of retail, office, medical, entertainment, restaurant, future housing, and associated parking and roadways.

The Oakdale Mall’s wastewater discharges the site at two locations (south end along Harry L. Drive and west side to Arthur Avenue). The Project will discharge wastewater into the location on the west side of the Oakdale Mall to Arthur Avenue. Both of these locations connect to the sewer trunk line under Oakdale Road, which leads to the 18” diameter trunk line under Innovation Way, connecting to a 24” diameter trunk sewer that eventually connects to the 48” diameter trunk line that crosses the Susquehanna River. From there the sewer extends to the Gates Road facility before being piped to the Binghamton-Johnson City Joint Sewage Treatment Plant (the “Treatment Plant”). The Project is located in I/I Remediation Basin JC001.

2.2 Proposed Development

The Oakdale Commons Workforce Housing Project, located at the mall property is presented on the Conceptual Site Plan prepared by Spark JC, LLC dated August 2, 2024 (Appendix B).

3.0 SEWER SYSTEM

3.1 Description of Modified Sanitary Sewer System

The Project includes the proposed replacement of 1,900 LF of 40+ year-old sanitary sewer pipe, as shown on the drawings in Appendix B. Pipe specifications for the new system are included in Appendix C. The Project will require a new connection into this improved sanitary sewer pipe.

3.2 Sewage Volume/Flow

Projected sewage flow rates of new and modified sewer connections to the Treatment Plant are determined based on the Design Standards for Intermediate-Sized Wastewater Treatment Systems, 2014 by the New York State Department of Environmental Conservation (NYSDEC), as shown on Table 12.05.03-1 of the Rules and Regulations.

The proposed residential development consists of 125 units with a total of 145 bedrooms. In accordance with Table 12.05.03-1 of the NYSDEC Design Standards for “Apartments, Multiple Dwellings”, the flow rate to be added to the Treatment Plant is 110 gallons per day (gpd) per bedroom for post-1994 plumbing code fixtures. An additional allowance of 150 gpd per residential unit is included in consideration that kitchens in each residential unit may be equipped with garbage disposals. Spark JC is still evaluating this issue. At 125 units at 150 gpd, the total additional flow is 18,750 gpd. The 150 gpd per unit for garbage disposals is not clearly required for Apartments in Table 12.05.03-1 but included out of an abundance of caution. Actual water use for these units is not anticipated to actually increase by 150 gpd as a result of the inclusion of garbage disposals. Therefore, the resulting increase in the average daily flow due to the Workforce Housing project is projected to be 15,950 gpd + 18,750 gpd = 34,700 gpd).

The project will also include office and support space for 10 employees consisting of leasing agents, administrative, maintenance and janitorial personnel. In accordance with Table 12.05.03-1 of the Rules and Regulations of the Binghamton-Johnson City Joint Sewage Board, an allocation of 15 gpd per employee is included (10 employees x 15 gpd/employee = 150 gpd).

The required I/I offset flow credit required for the project is therefore 34,850 gpd at a 1:1 offset rate (see Section 5.0).

3.3 Pollutant Load Generation

“Hydraulic and Pollutant Loading Capacity Analysis” refers to comparing [i] the average wastewater flow rate design values expressed as an hourly flow rate and pollutant load design values expressed as an hourly loading of each unit process at the Treatment Plant to [ii] the average daily wastewater flow volume expressed as an hourly flow rate and average daily pollutant loading at the Treatment Plant plus the estimated peak hourly sewage flow rate and estimated peak hourly pollutant load from one or more new or modified sewer connections. The pollution load is typical of residential wastewater with Biological Oxygen Demand (BOD) and Total Suspended Solids (TSS) loadings of:

BOD:	100-600 mg/l
TSS:	155-300 mg/l

3.4 Existing Sewer System Capacity Analysis

The capacity of the existing Village sewer serving the mall property, and the capacity of the municipal wastewater treatment plant, are flow limited due to the excessive historic levels of I/I. Historic excessive flows have resulted in overflows at CS01 at manhole T-102 located near the south end of Camden Street at the confluence of the Susquehanna River and the Little Choconut Creek. As provided in Section 5.0, an I/I reduction project is proposed in order to obtain flow credits needed for the Workforce Housing project.

3.5 Applicable Permits

This application is made pursuant to the Rules and Regulations of the Binghamton-Johnson City Joint Sewage Board §12.05.04. The sewer connection requires submittal of the Sewer Connection Application Form, provided in Appendix A. The I/I Remediation Project requires approval of the Village of Johnson City and the Joint Sewage Board pursuant to §13.13.

4.0 CONSTRUCTION SUPERVISION AND SEWER TESTING

Construction plans and specifications for the new sewer connection and the replacement of the old sanitary sewer are provided in Appendix B. Standard practices include construction inspection and testing of the completed work. Sanitary sewer pipe testing protocols are provided in Appendix C.

As-Built documentation and certification by a Professional Engineer will be provided demonstrating that sanitary sewers have been installed in accordance with the plans and specifications approved by the Joint Board and Village.

5.0 INFILTRATION & INFLOW (I/I)

The Project proposes replacement of 1,900 LF of 40+ year old sanitary sewer pipe. The proposed sanitary sewer pipe replacement is highlighted in engineering drawings provided in Appendix C.

Significant portions of the existing system are deep and in close proximity to the storm sewer system. It is also in close proximity to the 78-inch diameter culvert carrying Finch Hollow Creek, that passes through the site. Inspection of the 78-inch diameter pipe indicates it is in very poor condition with many documented defects. The Project also proposes replacement of the 78-inch diameter pipe. The 78-inch diameter pipe carrying Finch Hollow Creek receives the discharge from Finch Hollow Pond, one of the Broome County Flood Control dams and ponds. It is suspected that leakage of water from the 78-inch diameter culvert may represent a significant source of water introduced to the much deeper sanitary sewer trench environment and potentially serves as a significant source of water infiltration to the sanitary sewer.

Spark JC has undertaken flow monitoring of the existing 12-inch diameter sanitary sewer proposed for replacement. Flow meters have been installed immediately upstream of the discharge location at Arthur Avenue and at the north end of the Oakdale Mall property where the sewer enters the property from the upgradient service area. Figure 2 presents the location of the meter installations.

5.1 Flow Metering and Analysis

Corrosion Products & Equipment was subcontracted by Sparks JC, LLC to install and monitor flow meters at four locations.

The flow meters recorded data on 5-minute intervals at the following locations:

Meter Location 1:	Measures the sanitary discharge from the west side of the mall prior to the connection to the north/south sanitary sewer.
Meter Location 2:	Measures flow along the north/south sewer. Location was selected as a quality assurance measure.
Meter Location 3:	Measures the total flow exiting the mall property at Arthur Avenue.
Meter Location 4:	Measures the total flow from the service area upstream of the mall property.

Flows were metered at the mall property using 4 Isco 2150 Portable Flow Meters running on (4) 6v Lantern Batteries each suspended in selected manholes. Each unit has a 350 Area Velocity sensor mounted on the bottom of a compression ring inserted into the influent pipe of each manhole. These sensors measure the velocity off the front end of the sensor utilizing a continuous wave doppler method, measuring the “blue shift” of the particulates in the wastewater which is used to calculate the hydrostatic level measurement of the column of water for the flow rate in the pipe. Data is measured continuously, averaged in 5-minute increments, and stored within the unit itself. Data is periodically recovered utilizing manual communication cables to import it into Teledyne Isco’s Flowlink 5.19 software that allows for data analysis or to subsequently export it as CSV filetype compatible with Microsoft Excel.

The most downstream location (Meter 3) at Arthur Avenue represents the total flow exiting the mall property to the west. Comparison of the metered flow data at upstream location (Meter 4) and the flow monitoring of the discharge from the mall buildings (Meter 1) provides a means to determine the amount of water entering into the sanitary sewer system.

The measured flow at Locations 1 and 4 were subtracted from the flow measured at Location 3. This difference quantifies the amount of water entering the system as infiltration and/or inflow.

Flow measured at Location 4 was excessive following rainfall events indicating there is significant inflow in the tributary service area upstream of the mall.

Comparisons of flow data during non-rainfall days is indicative of infiltration of groundwater.

Flow data provided by Corrosion Products are presented in Appendix D along with graphical presentations of the flow monitoring. Flow data are available from the meters at Locations 1, 3 and 4 from May 5, 2024 to June 13, 2024. Data from Location 2 was inconsistent, often falling to 0 gallons per minute (“gpm”) and therefore was not used.

Flow determined from velocity and depth measurements at Location 4 was adversely impacted following rainfall events that exceeded 0.5 inch. The environment of the manhole at this location is characterized by very high flow velocity. Data confirms there is significant inflow upstream of the mall. Accordingly, flows measured on rainfall days were not included in the analyses.

It is noteworthy that the data from the mall sanitary sewer system measured at Location 1 showed no rainfall influence. This was expected as there is a separate storm sewer system serving the mall buildings and parking lot.

To determine the quantity of I/I entering the sanitary sewers between Location 4 (upstream) and Location 3 (downstream), the difference in the reported flow was determined. The dry weather periods selected include May 24-26, 2024, and June 1-9, 2024. Sanitary flow contribution from the mall (Location 1) was also deducted from the flow measured at Location 3. The observed level of I/I contribution to the old sanitary sewer system was calculated to be 40,000 gpd on a sustained basis (see Appendix D).

The replacement of 1,900 feet (0.36 mile) of 12-inch diameter sewer represents $(0.36 \times 12) = 4.32$ inch diameter miles. The quantity of groundwater entering the system (40,000 gpd) represents an infiltration rate of 8,800 to 9,260 gallons per day per inch diameter mile (gpd/idm).

Infiltration rates less than 1,500 gpd/idm are usually not considered excessive. Rates exceeding 4,000 gpd/idm typically warrant investigation and remediation.¹

6.0 I/I FLOW REDUCTION CREDITS

According to the Rules and Regulations, if a new or modified sewer connection adds more than 2,500 gpd average flow volume, an Infiltration/Inflow (I/I) offset is required. The offset is 1:1 ratio and must occur in the same I/I Remediation Basin as the sewer connection. The I/I Remediation Basin for this project is JC 001.

I/I Remediation Projects include system improvements, repairs and upgrades that reduce I/I gallons conveyed by the sewage collection system.

§13.12 of the Rules and Regulations provides a framework for identifying I/I reduction projects including those on private property. §13.13 provides a framework for developers to undertake an I/I reduction project.

Spark JC proposes the following approach:

- Replace the 1,900 LF of 40+ year old sanitary sewer pipe and disconnect old onsite sanitary sewers connected thereto that are no longer in-service. The scope of work is to replace the existing clay pipe with new SDR-35 sanitary pipe, reusing all existing manholes if feasible. The work limits are from the first manhole as it enters the property to the last manhole as it leaves the property, as shown in the drawings provided in Appendix B. Specifications for the proposed SDR-35 sewer pipe are provided in Appendix C.
- Replace the 78-inch diameter culvert carrying Finch Hollow Creek which is in poor condition.

Workforce Housing project will require 34,850 gpd in flow reduction credits (see Section 3.0). The flow metering and data analysis indicate that 40,000 gpd of I/I that will be removed from the system when the new storm and sanitary pipes are installed.

¹ Metcalf & Eddy “Water and Wastewater Engineering: Collection and Pumping of Wastewater”, 3rd Edition 1981.

Based on current flow measurements, a total of 40,000 gpd of I/I will be removed from the system by the sewer replacement project. This reduction in flow creates sufficient downstream capacity in the municipal sewers and treatment works to justify the allocation of 34,850 flow credits.

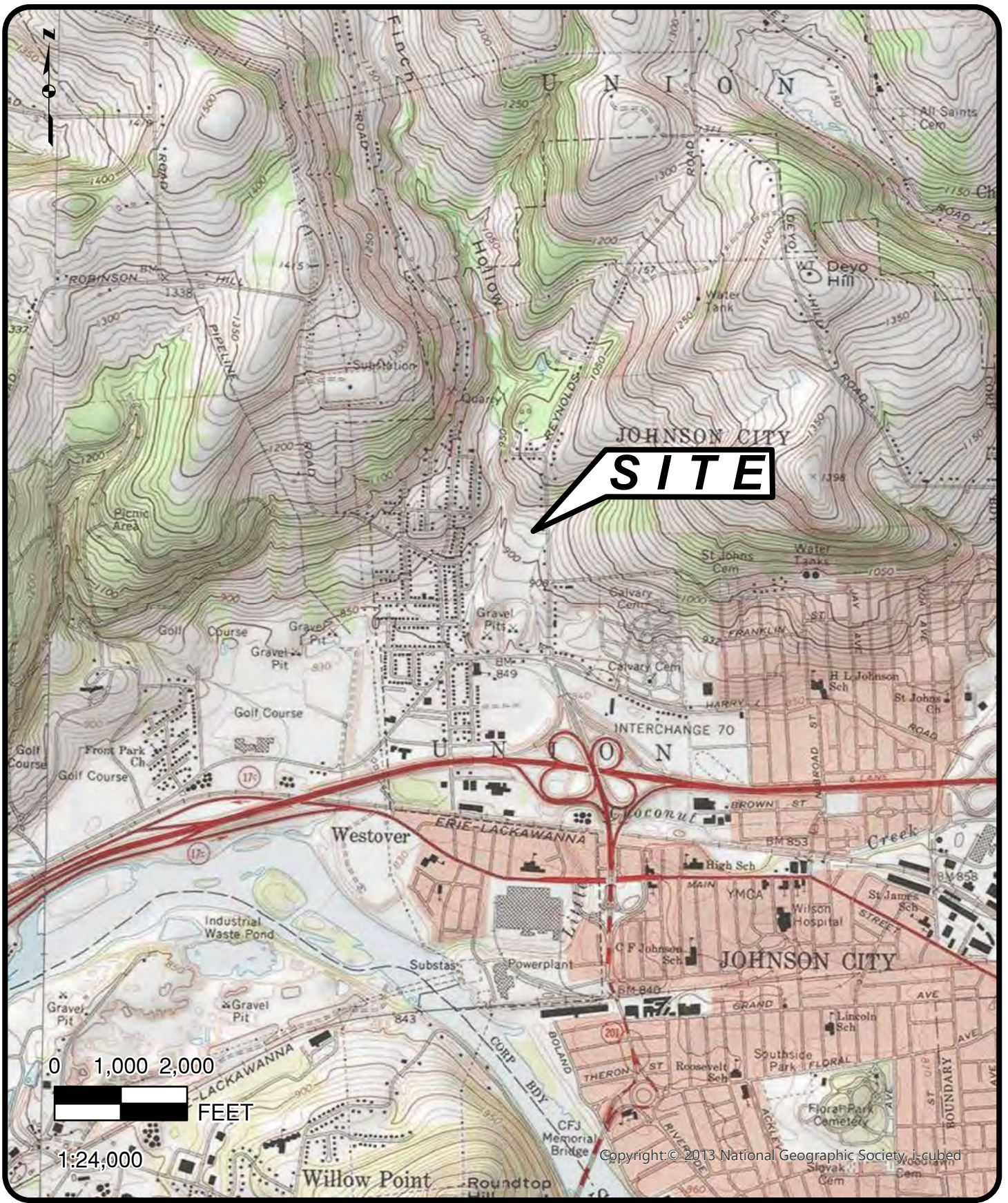
7.0 SCHEDULE

The replacement of the 1,900 feet of 12-inch diameter sanitary sewer is anticipated to start in the 2025 construction season following approval of the Site Plan by the Village of Johnson City.

The replacement of the 78-inch diameter culvert carrying Finch Hollow was previously planned for Fall 2024, prior to recognition of its impact on I/I and inclusion in the I/I Remediation Project. That work has been paused pending the Sewer Board's review and approval of flow credits for the I/I Remediation Project or the Sewer Board otherwise approving the start of construction.

FIGURES

S:\Sterling\Projects\2024 Projects\Oakdale Commons - 2024-16\Drawings-Maps-Figures\GIS\Oakdale Commons\Oakdale Commons.aprx



STERLING
 Sterling Environmental Engineering, P.C.
 24 Wade Road · Latham, New York 12110

SITE LOCATION MAP
 OAKDALE COMMONS WORKFORCE HOUSING PROJECT
 601-635 HARRY L DRIVE
 VILLAGE OF JOHNSON CITY BROOME CO., N.Y.

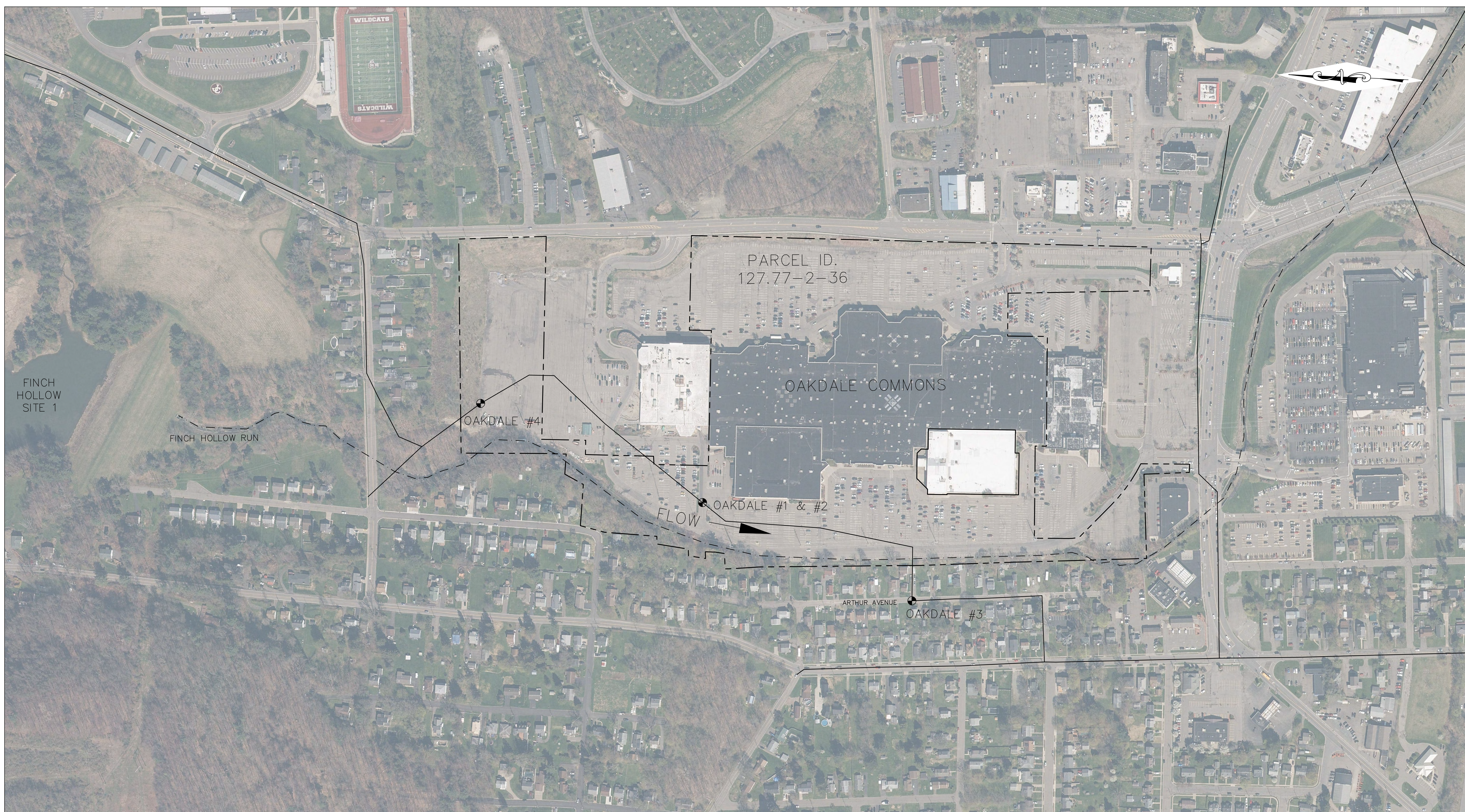

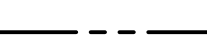




FIGURE 2

LEGEND

-  FLOW METERING LOCATION
-  APPROXIMATE PROPERTY BOUNDARY
-  SEWER MAIN
-  APPROXIMATE STREAM LOCATION

NO.	DATE	RECORD OF WORK	DRN	CKD	APPR

PROJECT	
PROJ. ENGR.:	MPM
PROJ. NO.:	2024-16
PREPARED BY:	PWS
DRAFTED BY:	PWS
CHECKED BY:	
APPROVED BY:	
DATUM:	
CONTOUR INTERVAL =	NA FEET
0 25 50 100 200	
1" = 100'	

SITE VICINITY AND
FLOW METERING LOCATIONS MAP

OAKDALE COMMONS WORKFORCE HOUSING PROJECT
601-635 HARRY L DRIVE
VILLAGE OF JOHNSON CITY BROOME CO., NY

STERLING
Sterling Environmental Engineering, P.C.
24 Wade Road • Latham, New York 12110

DATE: 08/19/2024 | SCALE: 1" = 100' | DWG. NO. 2024-16001 | SHEET 1 OF 1

S:\Sterling\Projects\2024\Projects\Oakdale Commons - 2024-16\Drawings\Map-Plans\Map\2024-16001 Maping Location.dwg 8/19/2024 3:05 PM PAUL.SCHUMER

APPENDIX A

SEWER CONNECTION APPLICATION FORM

APPENDIX A – APPLICATION FOR NEW/MODIFIED SEWER CONNECTION PERMIT

[version 2.0 (07/01/2015)]

**BINGHAMTON – JOHNSON CITY JOINT SEWAGE BOARD
APPLICATION FOR NEW OR MODIFIED SEWER CONNECTION PERMIT**

1. Applicant

Spark JC, LLC	607-584-0040
Name	Telephone[s]
320 N. Jensen Road	
Street Address (and, if different, Mailing Address)	Fax (or "NONE" if no Fax #)
Vestal, New York 13850	
	e-mail (or "NONE" if no e-mail)

2. Project Location

601 Harry L Drive, Johnson City	127.77-2-36
Address	Parcel ID No. (i.e., Tax Map No.)
	I/I Basin JC 001

3. Estimated Date for Completion and/or Occupancy

2026	I/I Remediation Basin
Date	see, < BgmJC-I-I-Remediation Basin Map>, page 13-19

PRELIMINARY QUESTION: Does the Project covered by this Application involve the making of a physical change at the point of connection to a publicly-owned sewer pipe? (check one) **YES** **NO**

If "NO", **STOP**: you are not required to complete the rest of this form. Please sign and date below, and submit.
(Please note: your municipality may require you to complete other forms and/or obtain other permits)

FLOW & FEE/CREDIT WORKSHEET (attach a Sewer Extension Engineering Report if more than +2,500 gpd net average daily flow volume change)

PART I

Source of Flow (check all that apply)	Average Daily Unit Flow Volume (gpd)	No. of Units	Resulting Change in Average Daily Flow Volume (gpd)
<u> </u> Pre-Application Flow (if applicable)			-
<u> X </u> Residential (people)	110	x 145 bedrooms	= 15,950
<u> X </u> Commercial/Office Bldg (employees)	15	x 10	= 150
<u> </u> Restaurant (employees + seats)		x	=
<u> X </u> Industrial or Other Source (Stores, Motels and Hotels, Recreational Facilities, etc.)	150 gpd for garbage disposal x 125 units <i>Flow rate to be determined based on accepted standards for similar industry or business type and size.</i>		= 18,750

PART I data/computations certified correct by: Mark P. Millspaugh
 printed name and title: Mark P. Millspaugh, P.E., President
 (the Applicant may certify ≤ 2,500 gpd; a Professional Engineer **must** certify > 2,500 gpd)

34,850	TOTAL NET CHANGE
--------	------------------------

PART II (check A or B) -- ONLY APPLICABLE IF TOTAL NET "RESULTING CHANGE IN AVERAGE DAILY FLOW VOLUME" EXCEEDS A POSITIVE 2,500 gpd

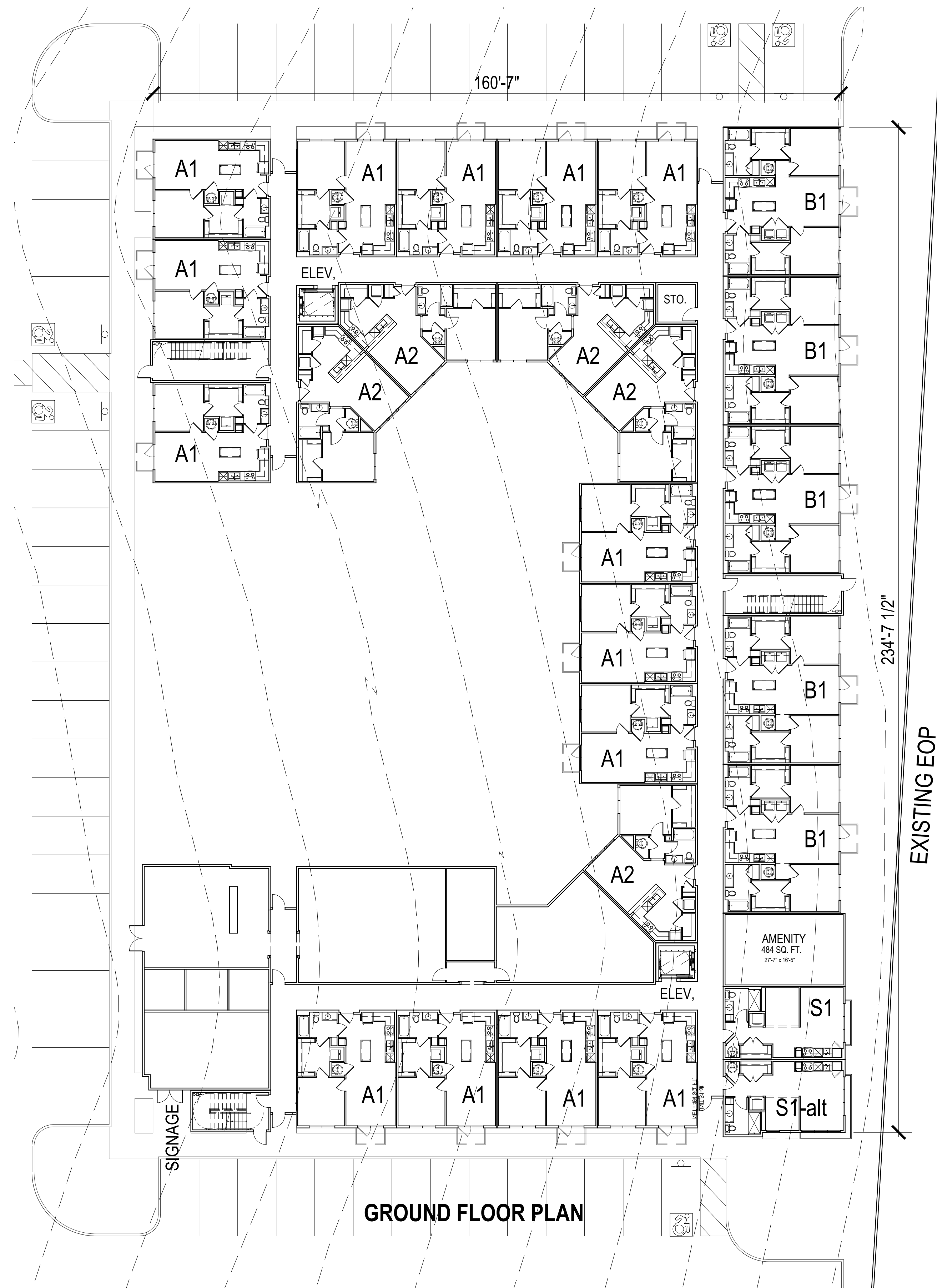
- A. Purchase/Acquire Flow Credits ("Fees in Lieu of Mitigation") **Yes** or **No**
- X B. Earn Flow Credits (I/I Remediation Agreement for Developers/Builders only) **Yes** or **No**
 Applicant agrees to carry-out or fund acceptable I/I Remediation Project(s) under the terms and conditions of the I/I Offset Program to earn flow credits by the time new/modified sewer construction is certified as complete.

BY SIGNING BELOW, THE UNDERSIGNED ATTESTS ON BEHALF OF THE APPLICANT THAT THE INFORMATION PROVIDED ABOVE IS TRUE AND COMPLETE TO THE BEST OF THE APPLICANT'S KNOWLEDGE AND BELIEF.

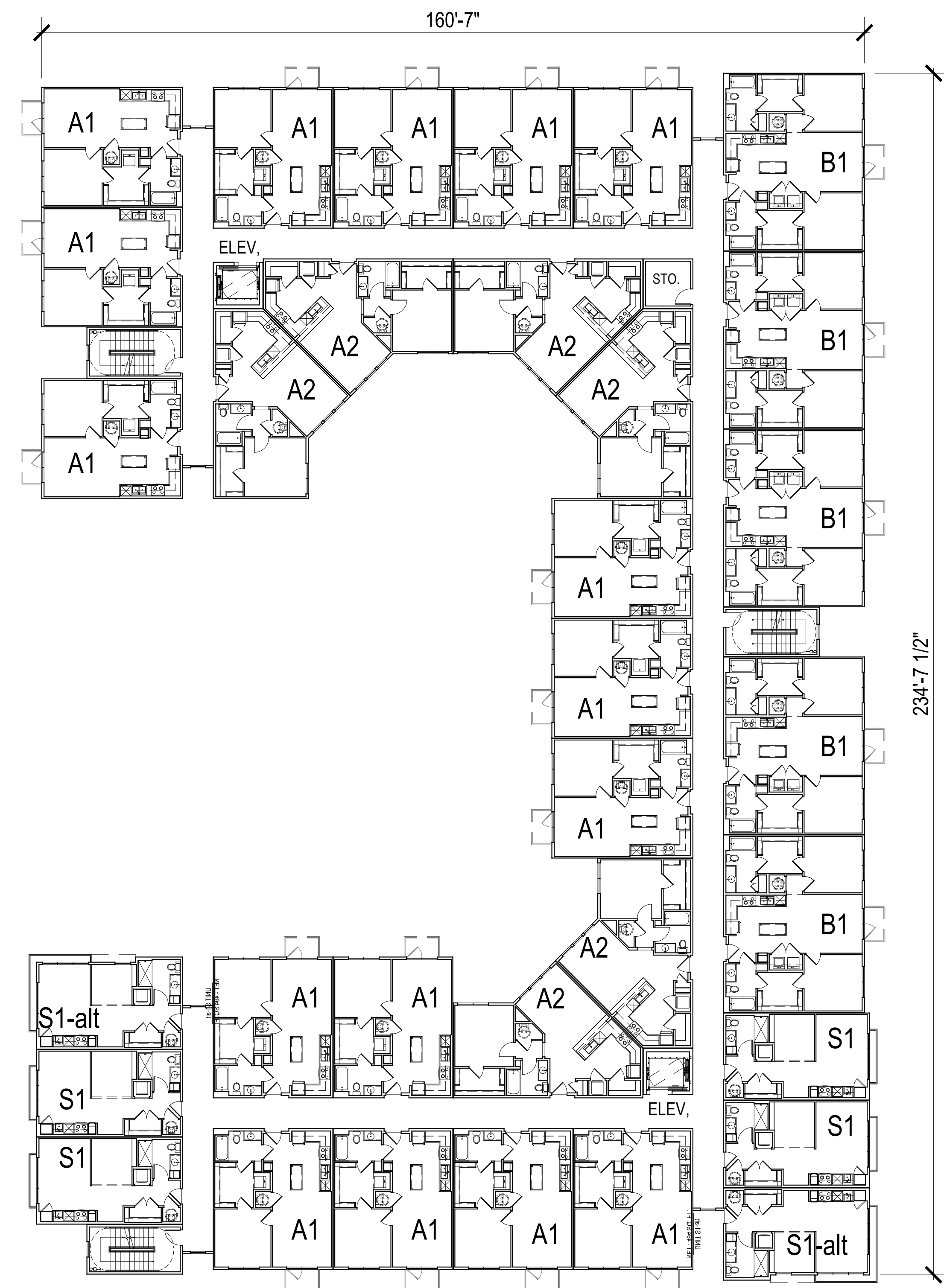
Marc Newman, Member	9/5/2024
Applicant Signature	Date
(print name and title of person signing below)	

APPENDIX B

DEVELOPMENT ENGINEERING DRAWINGS

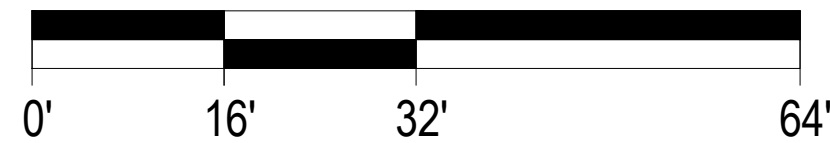


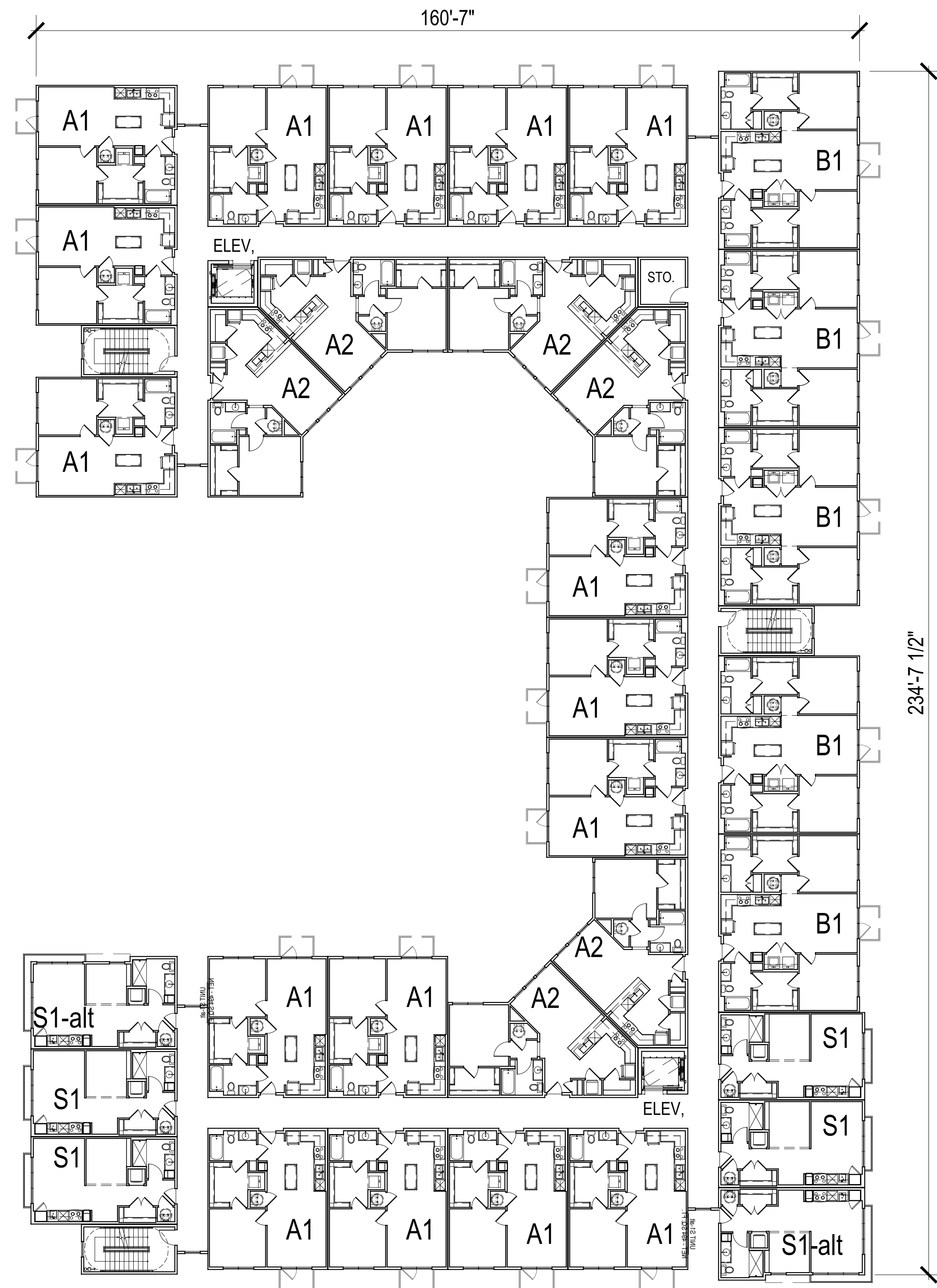
GROUND FLOOR PLAN



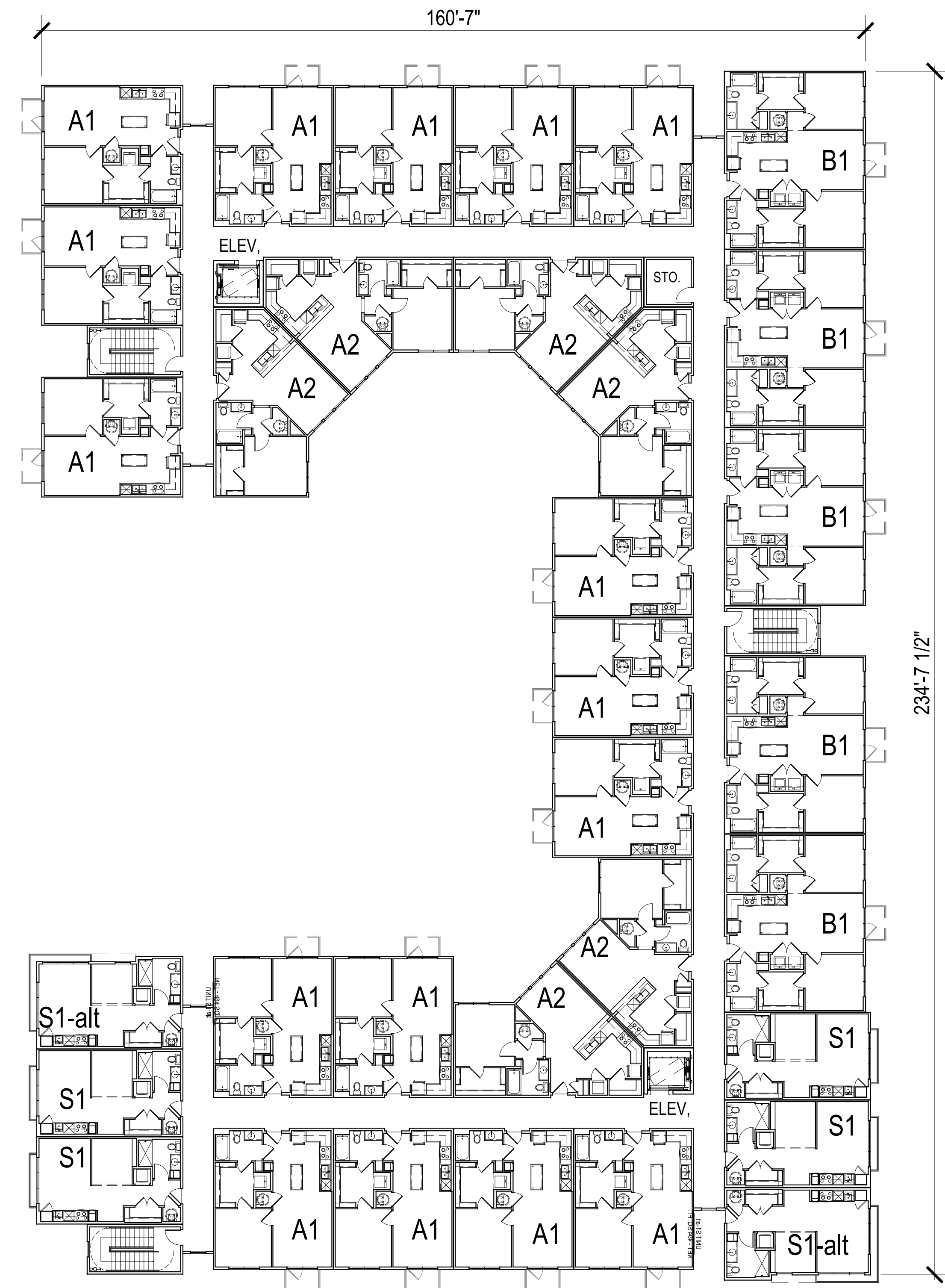
SECOND FLOOR PLAN

SCALE: 1/16" = 1'-0" (24"x36" SHEET)



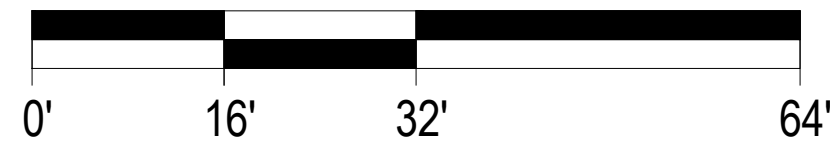


THIRD FLOOR PLAN



FOURTH FLOOR PLAN

SCALE: 1/16" = 1'-0" (24"x36" SHEET)



HUMPHREYS & PARTNERS
ARCHITECTS, L.P.

5339 Alpha Rd., Suite 300, Dallas, TX 75240 | 972.701.9636 | www.humphreys.com

CLIENT
SPARK JC, LLC

PROJECT INFO
OAKDALE COMMONS
JOHNSON CITY, NY

ISSUE
LAND PLAN

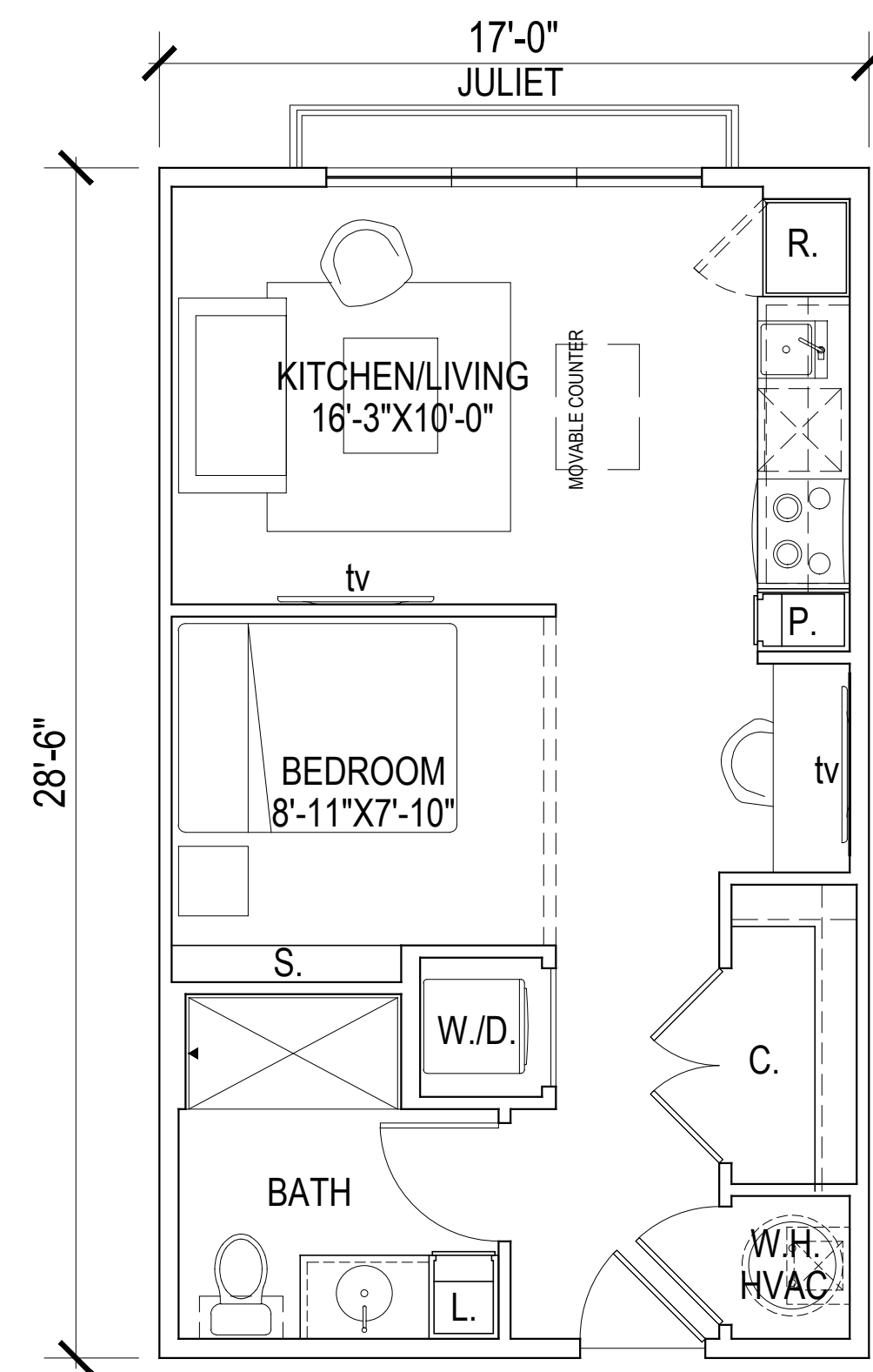
SHEET DESCRIPTION
FLOOR PLANS - OPTION A

JOB NUMBER
HPA:#24139

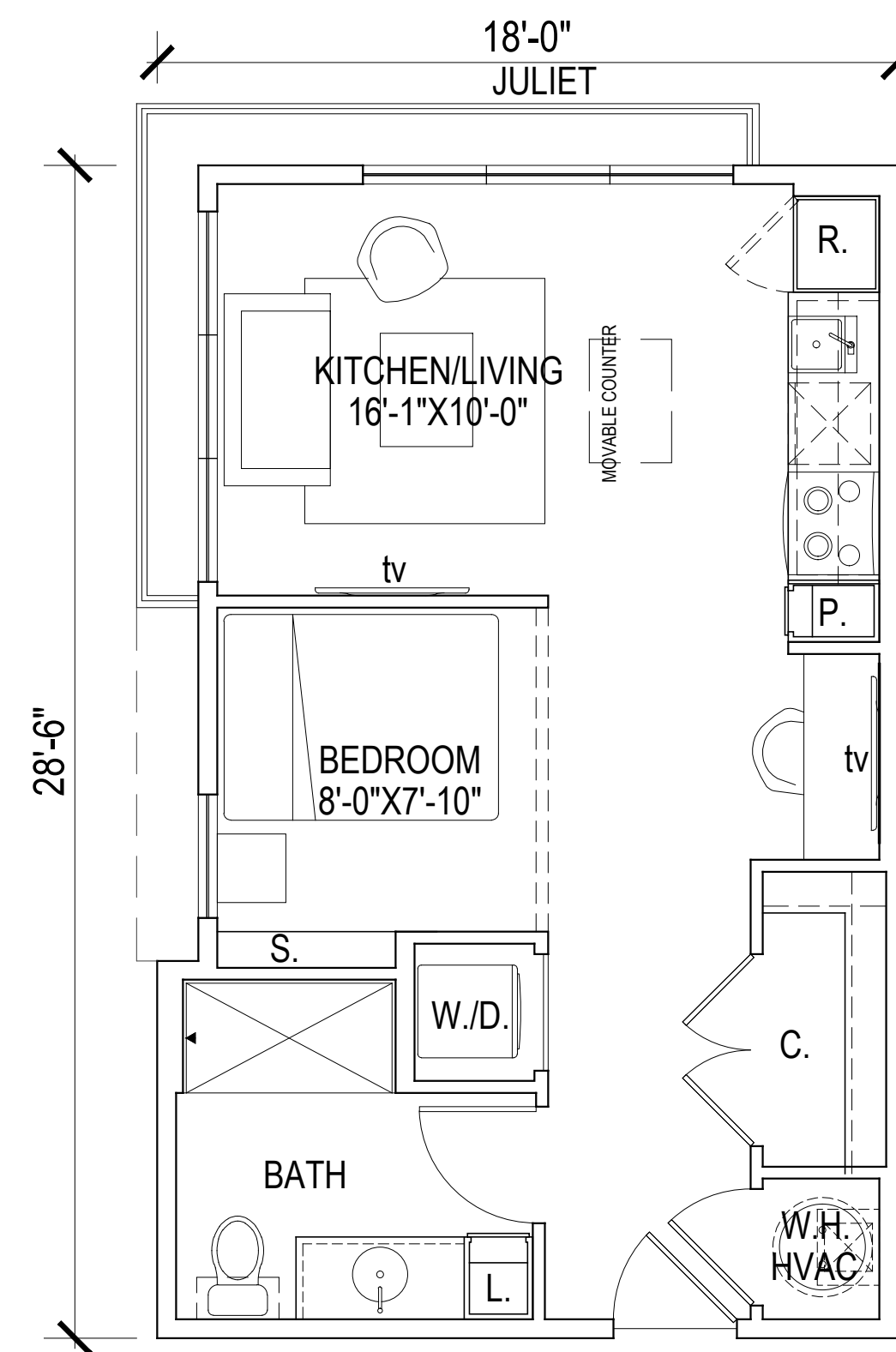
DATE
9/3/2024
DRAWN BY

SHEET
A411

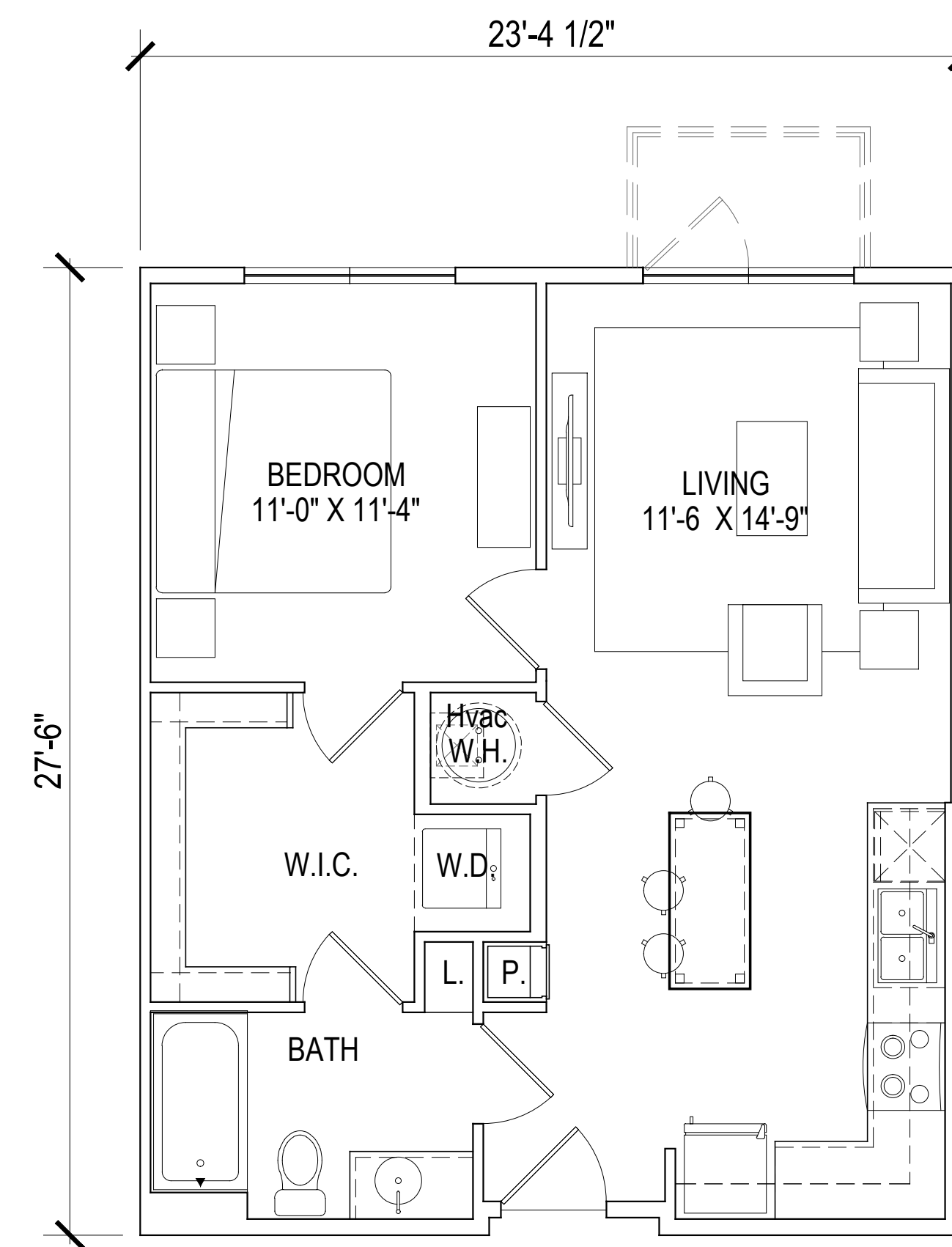
© 2023 by HUMPHREYS & PARTNERS ARCHITECTS, L.P. The arrangements depicted here in are the sole property of Humphreys & Partners Architects, LP and may not be reproduced in any form without its written permission only. Revisions may occur due to further investigation from authorities and building code analysis. Dimensions shown are of a strategic intent only. Refer surveys and civil drawings for technical information and measurements.



UNIT S1
NET - 484 SQ. FT.

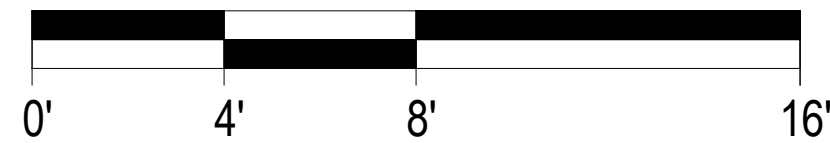


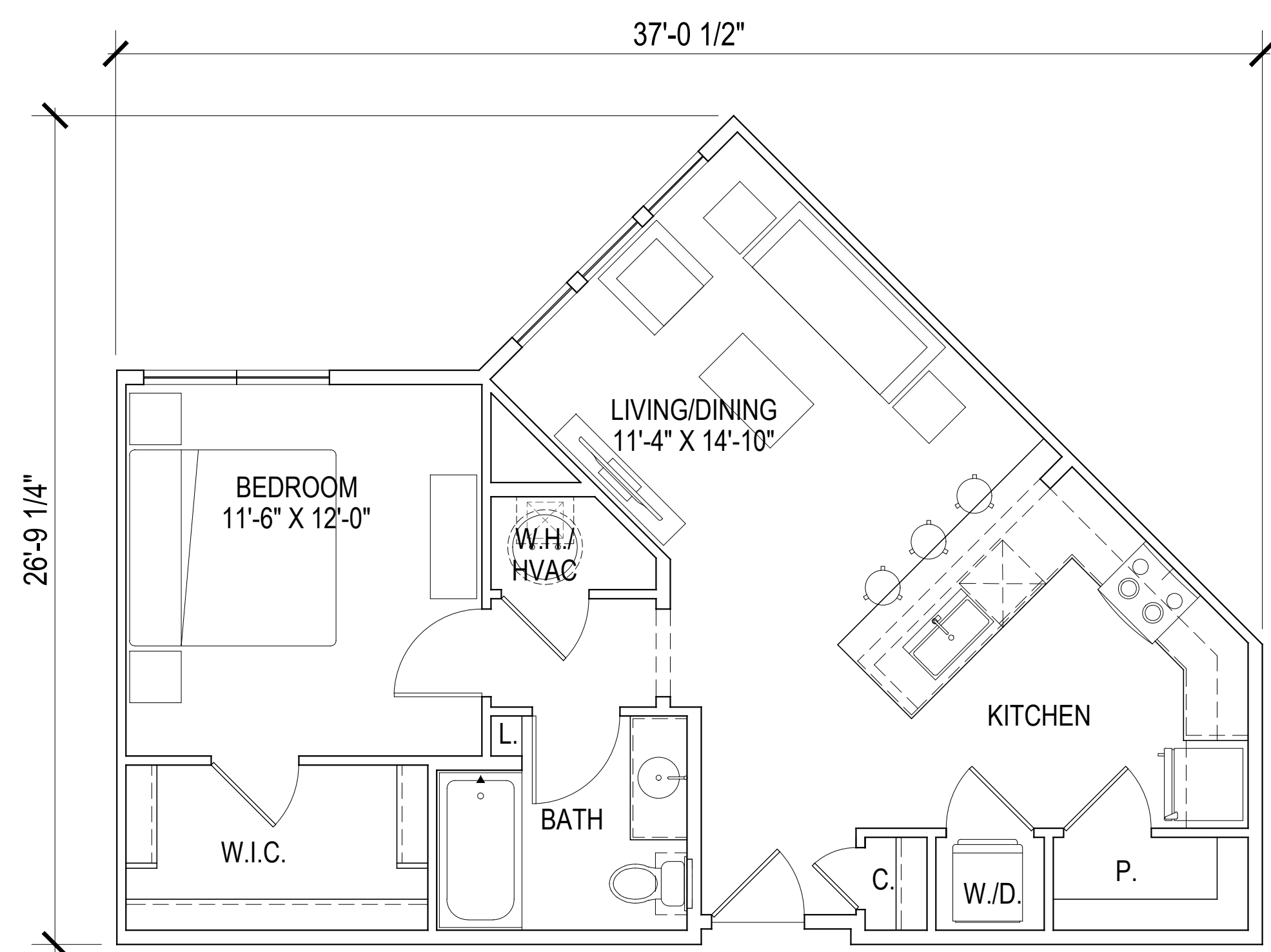
UNIT S1-alt
NET - 494 SQ. FT.



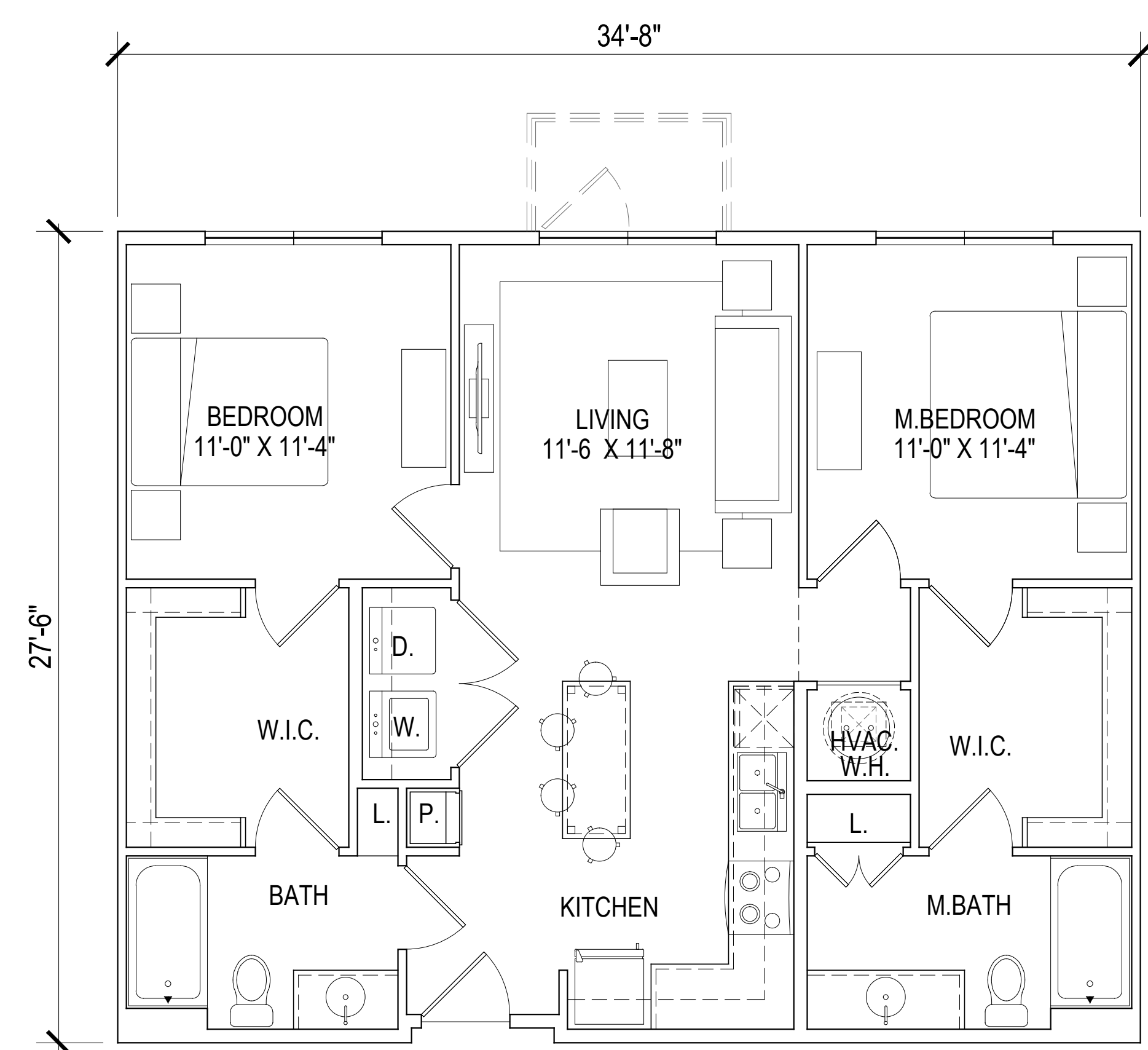
UNIT A1
NET - 639 SQ. FT.

SCALE: 1/4" = 1'-0" (24"x36" SHEET)

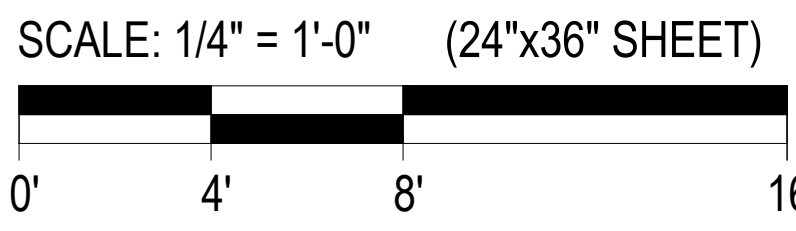


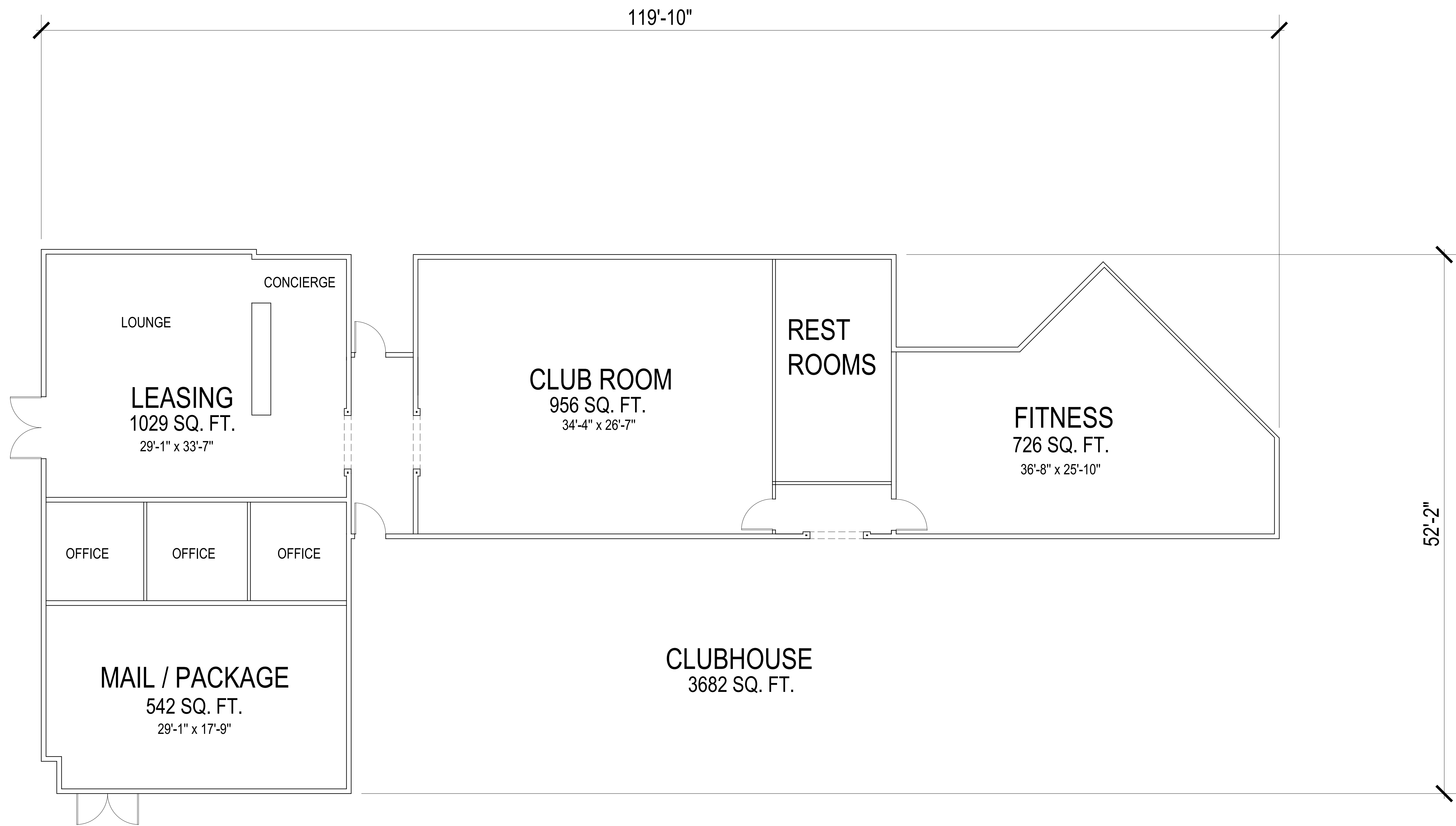


UNIT A2
NET - 712 SQ. FT.

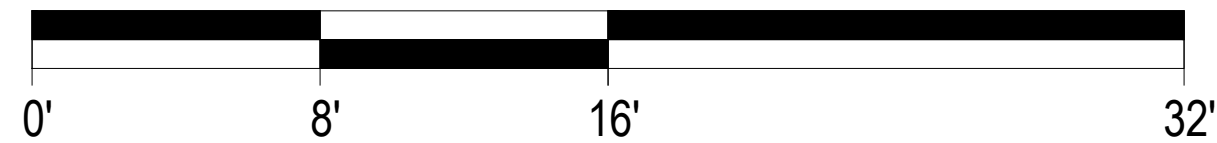


UNIT B1
NET - 951 SQ. FT.





SCALE: 3/16" = 1'-0" (24"x36" SHEET)



HUMPHREYS & PARTNERS
ARCHITECTS, L.P.

5339 Alpha Rd., Suite 300, Dallas, TX 75240 | 972.701.9636 | www.humphreys.com

CLIENT
SPARK JC, LLC

PROJECT INFO
OAKDALE COMMONS
JOHNSON CITY, NY

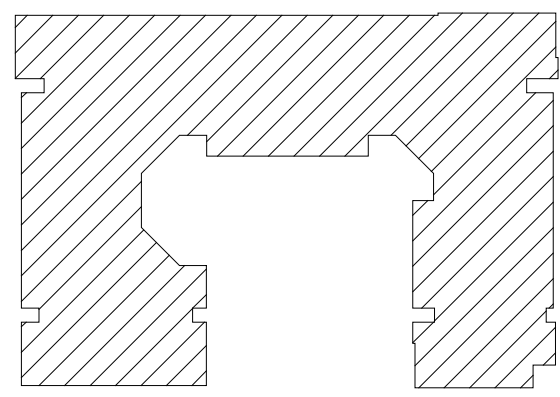
ISSUE
LAND PLAN

SHEET DESCRIPTION
**CLUBHOUSE PLANS -
OPTION A**

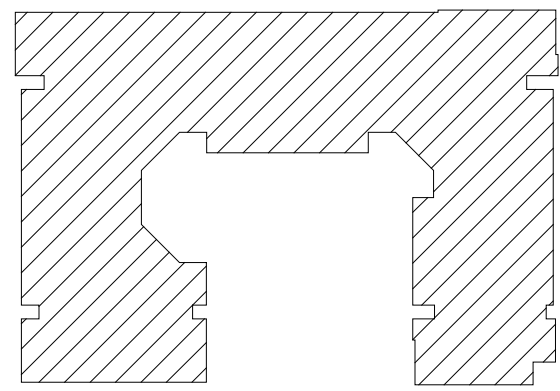
JOB NUMBER
HPA:#24139

DATE
8/20/2024
DRAWN BY

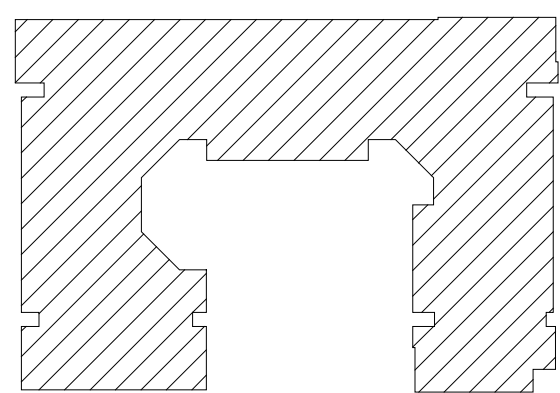
SHEET
A801



SOUTH ELEVATION

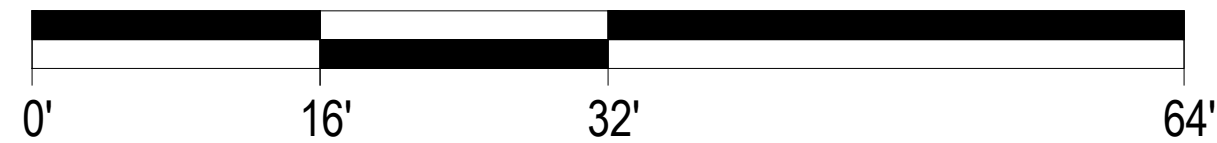


WEST ELEVATION



NORTH ELEVATION

SCALE: 3/32" = 1'-0" (24"x36" SHEET)



HUMPHREYS & PARTNERS
ARCHITECTS, L.P.

5339 Alpha Rd., Suite 300, Dallas, TX 75240 | 972.701.9636 | www.humphreys.com

CLIENT
SPARK JC, LLC

PROJECT INFO
OAKDALE COMMONS
JOHNSON CITY, NY

ISSUE
LAND PLAN

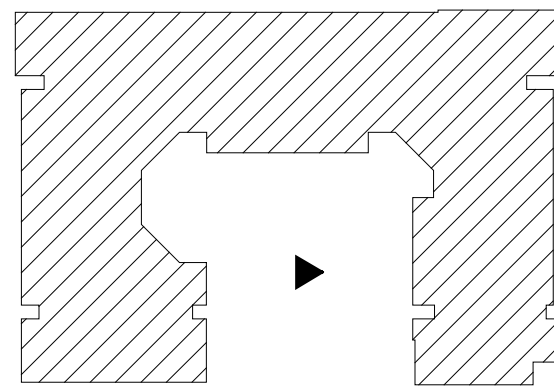
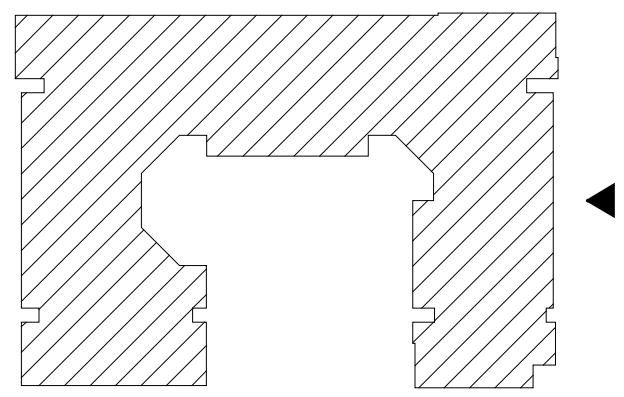
SHEET DESCRIPTION
ELEVATIONS - OPTION A

JOB NUMBER
HPA:#24139

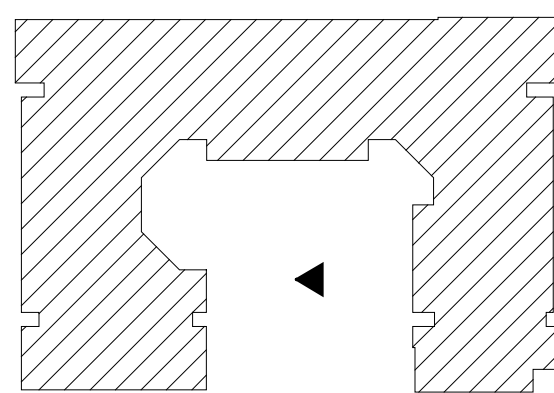
DATE
9/3/2024
DRAWN BY

SHEET
A412

© 2023 by HUMPHREYS & PARTNERS ARCHITECTS, L.P. The arrangements depicted here in are the sole property of Humphreys & Partners Architects, LP and may not be reproduced in any form without its written permission only. Revisions may occur due to further investigation from authorities and building code analysis. Dimensions shown are of a strategic intent only. Refer surveys and civil drawings for technical information and measurements.

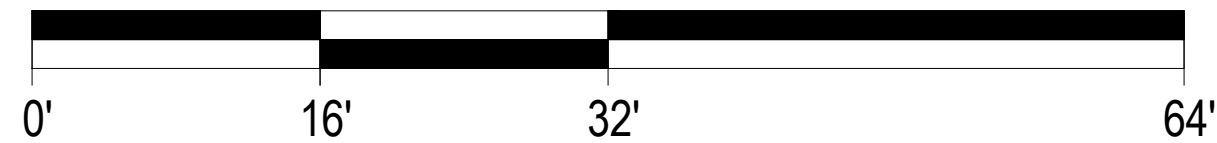


INNER WEST ELEVATION



INNER EAST ELEVATION

SCALE: 3/32" = 1'-0" (24"x36" SHEET)



HUMPHREYS & PARTNERS
ARCHITECTS, L.P.

5339 Alpha Rd., Suite 300, Dallas, TX 75240 | 972.701.9636 | www.humphreys.com

CLIENT
SPARK JC, LLC

PROJECT INFO
OAKDALE COMMONS
JOHNSON CITY, NY

ISSUE
LAND PLAN

SHEET DESCRIPTION
ELEVATIONS - OPTION A

JOB NUMBER
HPA:#24139

DATE
9/3/2024
DRAWN BY

SHEET
A413

© 2023 by HUMPHREYS & PARTNERS ARCHITECTS, LP. The arrangements depicted here in are the sole property of Humphreys & Partners Architects, LP and may not be reproduced in any form without its written permission only. Revisions may occur due to further investigation from authorities and building code analysis. Dimensions shown are of a strategic intent only. Refer surveys and civil drawings for technical information and measurements.

APPENDIX C

SANITARY SEWER PIPE SPECIFICATION AND LITERATURE

SEWER

PVC SEWER & STORM DRAINAGE PIPE (4" - 15")

NATIONAL PIPE & PLASTICS

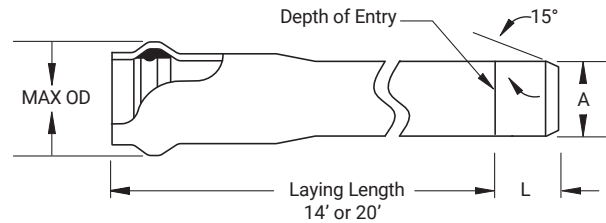
A CRH COMPANY

SCOPE

This submittal designates the general requirements for Unplasticized Polyvinyl Chloride (PVC) Plastic PSM Sewer Pipe from compound with a cell class 12454, as defined in ASTM Standard D-1784.

PIPE

Pipe in trade size diameters of 4" through 15" shall meet the requirements of the latest ASTM D-3034 Standard. If integral gasketed bell ends are provided on the pipe, the pipe joint must meet the requirements of ASTM Standard D-3212, and the sealing gasket must conform to the requirements of ASTM Standard F-477 for sizes 4"-15". Pipe in trade size diameters of 4 and 6 inch are available with solvent-weld bells. Pipe is manufactured to a standard laying length of 14 feet. Other lengths available upon request.



ASTM D-3034 Sewer Pipe Size and Dimensions

Nominal Size (in)	Metric (mm)	Dimension Ratio (DR)	Approvals	Min Stiffness (psi)	"A" Average (OD) Outside Diameter	Min. Wall	Max OD Reference	"L" Dimension (Min/Max)
4	100	35	ASTM	46	4.215	.120	5.050	3.250
		28	ASTM	91		.151		-
		26	ASTM	115		.162		3.500
5	135	28	ASTM	91	5.640	.201	6.188	3.750 - 4.125
6	150	35	ASTM	46	6.275	.180	7.305	4.000
		28	ASTM	91		.224		-
		26	ASTM	115		.241		4.375
8	200	35	ASTM	46	8.400	.240	9.605	4.125
		26	ASTM	115		.323		4.375
10	250	35	ASTM	46	10.500	.300	12.030	5.750
		26	ASTM	115		.404		6.000
12	300	35	ASTM	46	12.500	.360	14.100	5.875
		26	ASTM	115		.481		6.125
15	375	35	ASTM	46	15.300	.437	17.200	6.125
		26	ASTM	115		.588		6.375

NOTE: Canadian PVC sewer pipe specifications are available upon request. This Engineering submittal specification is for products delivered in the U.S. only.



SEWER

PVC SEWER & STORM DRAINAGE PIPE (18" - 36")

NATIONAL PIPE & PLASTICS

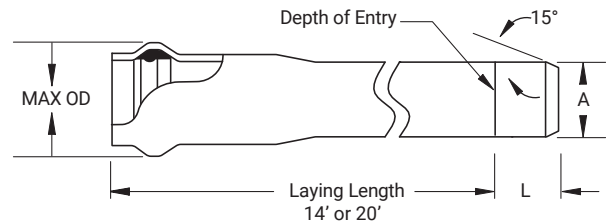
A CRH COMPANY

SCOPE

This submittal designates the general requirements for Unplasticized Polyvinyl Chloride (PVC) Plastic PSM Sewer Pipe from compound with a cell class 12454, as defined in ASTM Standard D-1784.

PIPE

Pipe in trade sizes diameter of 18" and above shall meet the requirements of the latest ASTM Standard F-679. If integral gasketed bell ends are provided on the pipe, the pipe joint must meet the requirements of ASTM Standard D-3212. Pipe is manufactured to a standard laying length of 14 feet. Other lengths available upon request.



ASTM F-679 Sewer Pipe Size and Dimensions

Nominal Size (in)	Metric (mm)	Approvals	Min Stiffness (psi)	"A" Average (OD) Outside Diameter	Min. Wall	Max OD Reference	"L" Dimension (Min/Max)
18	450	ASTM	46	18.701	0.499	20.69	8.875
		ASTM	115		0.671		9.125
21	525	ASTM	46	22.047	0.588	24.26	9.875
		ASTM	115		0.791		10.125
24	600	ASTM	46	24.803	0.661	27.29	10.875
		ASTM	115		0.889		11.125
27	675	ASTM	46	27.953	0.745	32.5	10.125
		ASTM	115		1.002		11.125
30	750	ASTM	46	32.000	0.853	37.25	12.625
		ASTM	115		1.148		13.625
36	900	ASTM	46	38.300	1.021	43.25	12.875
		ASTM	115		1.373		13.875

NOTE: This engineering submittal specification is for products delivered in the U.S. only.



SEWER

PVC SEWER & STORM DRAINAGE PIPE (42" - 48")

NATIONAL PIPE & PLASTICS

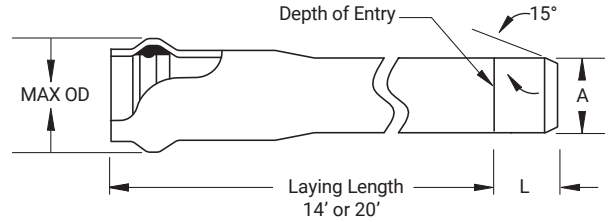
A CRH COMPANY

SCOPE

This submittal designates the general requirements for Unplasticized Polyvinyl Chloride (PVC) Plastic PSM Sewer Pipe from compound with a cell class 12454, as defined in ASTM Standard D-1784.

PIPE

Pipe in trade sizes diameter of 18" and above shall meet the requirements of the latest ASTM Standard F-679. If integral gasketed bell ends are provided on the pipe, the pipe joint must meet the requirements of ASTM Standard D-3212. Pipe is manufactured to a standard laying length of 14 feet. Other lengths available upon request.



ASTM F-679 Sewer Pipe Size and Dimensions

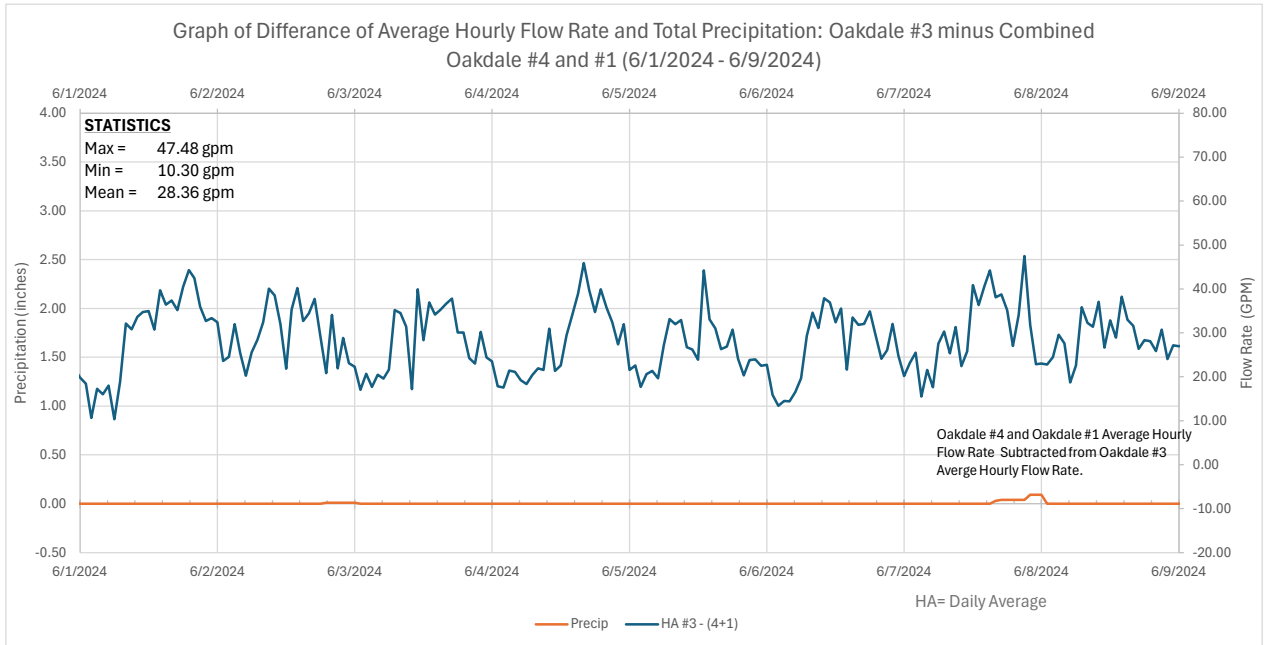
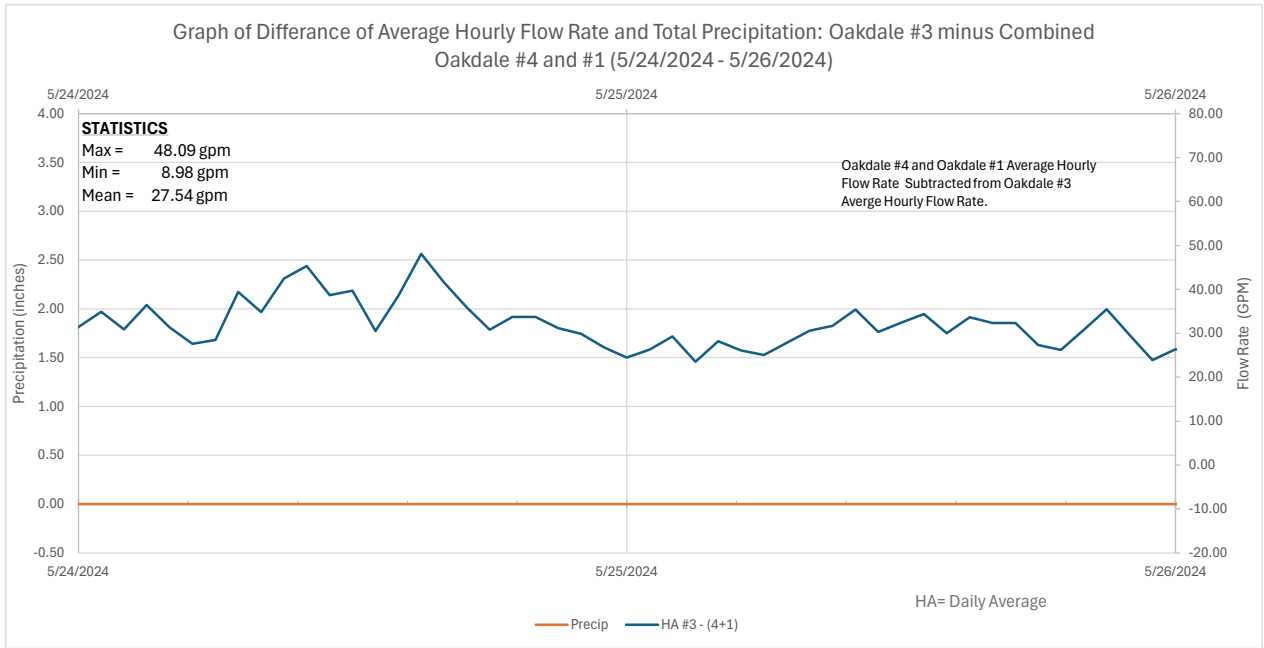
Nominal Size (in)	Metric (mm)	Approvals	Min Stiffness (psi)	"A" Average (OD) Outside Diameter	Min. Wall	Max OD Reference	"L" Dimension (Min/Max)
42	1050	ASTM	46	44.500	1.187	53	15.750
		ASTM	75		1.391		-
		ASTM	115		1.596		16.75
48	1200	ASTM	46	50.800	1.355	60	15.875
		ASTM	75		1.588		-
		ASTM	115		1.822		16.875

NOTE: This engineering submittal specification is for products delivered in the U.S. only.



APPENDIX D
SEWER FLOW GRAPHS

Oakdale Commons Sewer Flow Graphs (5/5/2024 through 6/13/2024)



Oakdale Commons

Sewer Flow Data (5/24/2024 - 5/26/2024 and 6/1/2024 - 6/9/2024)

Date and Time	Precipitation (inches)	Oakdale #1 gpm	Oakdale #3 gpm	Oakdale #4 gpm	#3-(#4+#1) gpm
5/24/2024 0:00	0.00	4.76	120.66	92.84	23.06
5/24/2024 0:05	0.00	1.19	126.91	94.33	31.39
5/24/2024 0:10	0.00	0.12	123.32	93.82	29.38
5/24/2024 0:15	0.00	0.16	121.24	93.97	27.11
5/24/2024 0:20	0.00	1.93	119.24	97.60	19.71
5/24/2024 0:25	0.00	5.99	119.65	103.25	10.41
5/24/2024 0:30	0.00	5.32	131.51	97.25	28.95
5/24/2024 0:35	0.00	0.79	138.27	103.30	34.18
5/24/2024 0:40	0.00	0.01	143.24	87.29	55.94
5/24/2024 0:45	0.00	0.00	131.96	84.26	47.69
5/24/2024 0:50	0.00	0.00	118.02	80.90	37.12
5/24/2024 0:55	0.00	0.00	120.42	89.06	31.36
5/24/2024 1:00	0.00	0.00	118.68	84.15	34.53
5/24/2024 1:05	0.00	0.00	125.35	84.02	41.33
5/24/2024 1:10	0.00	0.00	126.90	78.11	48.79
5/24/2024 1:15	0.00	0.00	111.47	78.06	33.41
5/24/2024 1:20	0.00	0.00	111.01	72.18	38.84
5/24/2024 1:25	0.00	0.00	104.17	71.67	32.51
5/24/2024 1:30	0.00	0.00	109.00	69.73	39.28
5/24/2024 1:35	0.00	0.02	102.47	70.79	31.66
5/24/2024 1:40	0.00	0.05	98.37	76.68	21.64
5/24/2024 1:45	0.00	0.10	101.21	70.15	30.97
5/24/2024 1:50	0.00	0.11	97.70	63.71	33.88
5/24/2024 1:55	0.00	0.12	100.91	69.23	31.56
5/24/2024 2:00	0.00	0.12	100.15	67.84	32.20
5/24/2024 2:05	0.00	0.15	102.15	71.86	30.14
5/24/2024 2:10	0.00	0.16	96.48	67.66	28.66
5/24/2024 2:15	0.00	0.18	101.71	62.63	38.90
5/24/2024 2:20	0.00	0.18	100.60	68.55	31.87
5/24/2024 2:25	0.00	0.18	99.55	66.20	33.18
5/24/2024 2:30	0.00	0.17	88.17	70.61	17.39
5/24/2024 2:35	0.00	0.17	94.89	68.32	26.40
5/24/2024 2:40	0.00	0.18	101.31	75.29	25.84
5/24/2024 2:45	0.00	0.19	106.18	82.14	23.85
5/24/2024 2:50	0.00	0.19	112.84	82.71	29.94
5/24/2024 2:55	0.00	0.25	116.57	64.07	52.25
5/24/2024 3:00	0.00	0.28	114.39	66.55	47.56
5/24/2024 3:05	0.00	0.40	109.22	74.15	34.67
5/24/2024 3:10	0.00	2.72	99.33	81.04	15.56
5/24/2024 3:15	0.00	5.45	111.03	81.99	23.59
5/24/2024 3:20	0.00	5.82	135.95	86.04	44.09
5/24/2024 3:25	0.00	4.60	125.54	84.08	36.86
5/24/2024 3:30	0.00	1.11	123.23	81.28	40.85
5/24/2024 3:35	0.00	0.19	117.90	82.38	35.32
5/24/2024 3:40	0.00	0.06	127.21	77.20	49.95
5/24/2024 3:45	0.00	0.06	115.59	74.76	40.77
5/24/2024 3:50	0.00	0.11	111.91	78.22	33.59
5/24/2024 3:55	0.00	0.18	113.65	79.33	34.15
5/24/2024 4:00	0.00	0.27	113.45	76.22	36.96
5/24/2024 4:05	0.00	0.37	115.48	69.41	45.70
5/24/2024 4:10	0.00	0.43	111.85	73.63	37.79

Oakdale Commons
Sewer Flow Data (5/24/2024 - 5/26/2024 and 6/1/2024 - 6/9/2024)

Date and Time	Precipitation (inches)	Oakdale #1 gpm	Oakdale #3 gpm	Oakdale #4 gpm	#3-(#4+#1) gpm
5/24/2024 4:15	0.00	0.52	102.44	62.94	38.98
5/24/2024 4:20	0.00	0.57	97.03	61.65	34.82
5/24/2024 4:25	0.00	0.61	97.77	71.52	25.64
5/24/2024 4:30	0.00	0.74	95.18	75.29	19.15
5/24/2024 4:35	0.00	0.76	97.00	69.67	26.58
5/24/2024 4:40	0.00	0.78	101.03	71.43	28.82
5/24/2024 4:45	0.00	0.74	102.25	71.21	30.30
5/24/2024 4:50	0.00	0.76	99.45	70.04	28.65
5/24/2024 4:55	0.00	0.75	96.63	73.75	22.13
5/24/2024 5:00	0.00	0.74	98.97	75.36	22.87
5/24/2024 5:05	0.00	0.71	101.01	73.84	26.46
5/24/2024 5:10	0.00	0.88	103.76	73.06	29.82
5/24/2024 5:15	0.00	1.22	99.93	62.20	36.51
5/24/2024 5:20	0.00	4.48	97.96	62.16	31.32
5/24/2024 5:25	0.00	5.46	100.05	62.79	31.80
5/24/2024 5:30	0.00	5.54	97.75	58.01	34.21
5/24/2024 5:35	0.00	3.50	98.06	62.26	32.31
5/24/2024 5:40	0.00	1.40	91.18	67.26	22.52
5/24/2024 5:45	0.00	4.32	96.55	70.90	21.33
5/24/2024 5:50	0.00	7.17	100.47	71.98	21.32
5/24/2024 5:55	0.00	6.52	98.53	70.87	21.14
5/24/2024 6:00	0.00	4.86	105.86	77.91	23.09
5/24/2024 6:05	0.00	4.36	111.45	76.84	30.25
5/24/2024 6:10	0.00	11.92	120.18	80.71	27.55
5/24/2024 6:15	0.00	14.43	117.56	91.77	11.36
5/24/2024 6:20	0.00	10.03	119.97	89.35	20.59
5/24/2024 6:25	0.00	12.12	135.62	105.76	17.74
5/24/2024 6:30	0.00	11.88	143.23	110.52	20.83
5/24/2024 6:35	0.00	8.37	154.36	101.62	44.37
5/24/2024 6:40	0.00	8.95	140.18	102.62	28.61
5/24/2024 6:45	0.00	4.51	141.23	104.01	32.71
5/24/2024 6:50	0.00	2.83	140.61	93.70	44.07
5/24/2024 6:55	0.00	3.01	142.65	98.98	40.65
5/24/2024 7:00	0.00	6.02	144.06	90.01	48.02
5/24/2024 7:05	0.00	10.61	142.96	93.88	38.47
5/24/2024 7:10	0.00	9.00	114.98	94.81	11.18
5/24/2024 7:15	0.00	6.42	141.99	94.62	40.96
5/24/2024 7:20	0.00	7.20	142.05	100.82	34.03
5/24/2024 7:25	0.00	5.93	147.57	100.72	40.92
5/24/2024 7:30	0.00	7.32	147.85	106.06	34.48
5/24/2024 7:35	0.00	5.97	158.98	111.09	41.92
5/24/2024 7:40	0.00	4.38	147.51	108.22	34.90
5/24/2024 7:45	0.00	2.00	155.47	100.45	53.01
5/24/2024 7:50	0.00	1.14	144.54	92.50	50.90
5/24/2024 7:55	0.00	2.74	139.71	93.26	43.71
5/24/2024 8:00	0.00	1.63	134.59	98.86	34.11
5/24/2024 8:05	0.00	2.37	140.89	101.04	37.48
5/24/2024 8:10	0.00	8.13	147.41	89.81	49.47
5/24/2024 8:15	0.00	6.01	155.88	102.72	47.15
5/24/2024 8:20	0.00	4.03	134.20	104.01	26.16
5/24/2024 8:25	0.00	6.06	141.41	115.10	20.25
5/24/2024 8:30	0.00	5.02	153.86	110.87	37.98

Oakdale Commons

Sewer Flow Data (5/24/2024 - 5/26/2024 and 6/1/2024 - 6/9/2024)

Date and Time	Precipitation (inches)	Oakdale #1 gpm	Oakdale #3 gpm	Oakdale #4 gpm	#3-(#4+#1) gpm
5/24/2024 8:35	0.00	4.82	147.43	109.25	33.36
5/24/2024 8:40	0.00	4.24	150.91	102.97	43.70
5/24/2024 8:45	0.00	6.46	158.62	93.53	58.63
5/24/2024 8:50	0.00	4.78	147.36	116.17	26.41
5/24/2024 8:55	0.00	4.29	135.39	128.08	3.01
5/24/2024 9:00	0.00	4.36	181.85	133.15	44.35
5/24/2024 9:05	0.00	3.41	191.29	122.86	65.02
5/24/2024 9:10	0.00	2.22	171.26	117.48	51.56
5/24/2024 9:15	0.00	4.31	176.19	119.47	52.41
5/24/2024 9:20	0.00	4.31	168.37	137.08	26.98
5/24/2024 9:25	0.00	1.70	168.97	118.20	49.07
5/24/2024 9:30	0.00	2.93	160.40	117.10	40.38
5/24/2024 9:35	0.00	2.55	161.48	112.31	46.62
5/24/2024 9:40	0.00	1.90	166.05	114.01	50.14
5/24/2024 9:45	0.00	1.61	140.09	116.76	21.72
5/24/2024 9:50	0.00	0.69	156.79	125.78	30.32
5/24/2024 9:55	0.00	1.14	138.83	106.77	30.93
5/24/2024 10:00	0.00	1.59	162.91	110.40	50.92
5/24/2024 10:05	0.00	4.23	156.39	114.85	37.32
5/24/2024 10:10	0.00	3.01	157.17	98.93	55.22
5/24/2024 10:15	0.00	5.94	156.23	91.57	58.72
5/24/2024 10:20	0.00	6.35	149.17	92.62	50.21
5/24/2024 10:25	0.00	8.21	128.31	100.75	19.35
5/24/2024 10:30	0.00	6.36	153.73	103.86	43.52
5/24/2024 10:35	0.00	4.73	145.45	101.74	38.99
5/24/2024 10:40	0.00	4.36	154.88	106.70	43.81
5/24/2024 10:45	0.00	4.41	156.86	101.85	50.60
5/24/2024 10:50	0.00	2.38	152.21	103.21	46.62
5/24/2024 10:55	0.00	4.83	156.58	103.04	48.71
5/24/2024 11:00	0.00	7.05	150.39	110.32	33.02
5/24/2024 11:05	0.00	6.12	154.03	108.29	39.62
5/24/2024 11:10	0.00	4.73	156.43	110.49	41.21
5/24/2024 11:15	0.00	4.84	156.84	96.38	55.62
5/24/2024 11:20	0.00	7.14	128.68	89.56	31.97
5/24/2024 11:25	0.00	7.28	134.28	101.13	25.87
5/24/2024 11:30	0.00	3.42	160.40	100.04	56.94
5/24/2024 11:35	0.00	1.43	146.40	101.37	43.60
5/24/2024 11:40	0.00	0.87	140.03	102.36	36.80
5/24/2024 11:45	0.00	2.92	135.30	92.65	39.73
5/24/2024 11:50	0.00	4.16	143.23	108.29	30.77
5/24/2024 11:55	0.00	2.96	137.67	105.60	29.11
5/24/2024 12:00	0.00	3.11	158.12	102.62	52.40
5/24/2024 12:05	0.00	4.40	127.66	107.03	16.23
5/24/2024 12:10	0.00	3.91	134.96	99.09	31.96
5/24/2024 12:15	0.00	0.94	107.14	92.84	13.36
5/24/2024 12:20	0.00	1.34	158.45	103.70	53.41
5/24/2024 12:25	0.00	1.36	158.12	96.18	60.58
5/24/2024 12:30	0.00	1.99	154.94	93.33	59.63
5/24/2024 12:35	0.00	2.22	130.27	89.97	38.08
5/24/2024 12:40	0.00	2.04	140.69	97.51	41.14
5/24/2024 12:45	0.00	3.09	137.00	99.03	34.87
5/24/2024 12:50	0.00	1.20	125.59	91.56	32.83

Oakdale Commons

Sewer Flow Data (5/24/2024 - 5/26/2024 and 6/1/2024 - 6/9/2024)

Date and Time	Precipitation (inches)	Oakdale #1 gpm	Oakdale #3 gpm	Oakdale #4 gpm	#3-(#4+#1) gpm
5/24/2024 12:55	0.00	2.71	137.86	93.65	41.50
5/24/2024 13:00	0.00	5.84	143.58	104.61	33.13
5/24/2024 13:05	0.00	3.32	144.44	99.06	42.06
5/24/2024 13:10	0.00	2.99	110.27	92.18	15.11
5/24/2024 13:15	0.00	2.73	144.31	100.41	41.18
5/24/2024 13:20	0.00	2.22	137.97	98.86	36.88
5/24/2024 13:25	0.00	2.39	153.69	93.15	58.15
5/24/2024 13:30	0.00	5.88	129.71	95.95	27.88
5/24/2024 13:35	0.00	17.40	132.37	100.15	14.81
5/24/2024 13:40	0.00	14.76	132.18	90.86	26.56
5/24/2024 13:45	0.00	12.67	131.45	88.96	29.83
5/24/2024 13:50	0.00	10.28	118.17	106.21	1.68
5/24/2024 13:55	0.00	10.62	150.40	100.50	39.28
5/24/2024 14:00	0.00	7.17	155.72	89.43	59.12
5/24/2024 14:05	0.00	4.38	151.36	96.07	50.92
5/24/2024 14:10	0.00	4.42	139.07	94.69	39.95
5/24/2024 14:15	0.00	9.52	124.52	97.49	17.51
5/24/2024 14:20	0.00	16.20	138.04	92.96	28.88
5/24/2024 14:25	0.00	8.57	148.76	96.73	43.46
5/24/2024 14:30	0.00	12.81	144.13	91.80	39.52
5/24/2024 14:35	0.00	5.39	132.42	96.56	30.47
5/24/2024 14:40	0.00	4.61	143.19	97.93	40.66
5/24/2024 14:45	0.00	5.83	142.64	93.01	43.80
5/24/2024 14:50	0.00	3.25	132.41	96.83	32.33
5/24/2024 14:55	0.00	2.13	150.28	113.04	35.11
5/24/2024 15:00	0.00	1.83	163.79	106.50	55.46
5/24/2024 15:05	0.00	2.41	180.05	101.80	75.84
5/24/2024 15:10	0.00	2.13	148.10	87.39	58.58
5/24/2024 15:15	0.00	3.35	145.68	88.26	54.07
5/24/2024 15:20	0.00	3.39	137.48	89.23	44.86
5/24/2024 15:25	0.00	13.31	147.09	101.77	32.00
5/24/2024 15:30	0.00	11.90	122.78	94.02	16.85
5/24/2024 15:35	0.00	15.42	155.28	97.89	41.98
5/24/2024 15:40	0.00	9.87	163.95	91.41	62.67
5/24/2024 15:45	0.00	3.38	148.13	96.50	48.24
5/24/2024 15:50	0.00	5.80	140.44	94.36	40.29
5/24/2024 15:55	0.00	7.06	151.10	97.76	46.29
5/24/2024 16:00	0.00	3.62	150.13	95.94	50.57
5/24/2024 16:05	0.00	4.26	139.12	96.91	37.94
5/24/2024 16:10	0.00	4.23	124.89	90.43	30.23
5/24/2024 16:15	0.00	2.58	135.92	96.57	36.78
5/24/2024 16:20	0.00	2.50	132.68	99.17	31.00
5/24/2024 16:25	0.00	2.46	145.70	92.66	50.58
5/24/2024 16:30	0.00	4.23	141.33	97.30	39.80
5/24/2024 16:35	0.00	4.34	156.77	99.81	52.62
5/24/2024 16:40	0.00	4.15	136.45	93.76	38.54
5/24/2024 16:45	0.00	3.86	138.89	82.76	52.28
5/24/2024 16:50	0.00	4.17	137.96	81.51	52.28
5/24/2024 16:55	0.00	3.83	120.12	89.85	26.44
5/24/2024 17:00	0.00	4.55	123.26	102.30	16.41
5/24/2024 17:05	0.00	6.83	140.25	116.10	17.33
5/24/2024 17:10	0.00	9.51	129.57	103.89	16.17

Oakdale Commons
Sewer Flow Data (5/24/2024 - 5/26/2024 and 6/1/2024 - 6/9/2024)

Date and Time	Precipitation (inches)	Oakdale #1 gpm	Oakdale #3 gpm	Oakdale #4 gpm	#3-(#4+#1) gpm
5/24/2024 17:15	0.00	7.89	156.44	99.79	48.76
5/24/2024 17:20	0.00	6.15	142.27	96.72	39.40
5/24/2024 17:25	0.00	9.71	152.84	100.77	42.36
5/24/2024 17:30	0.00	10.86	159.63	98.26	50.50
5/24/2024 17:35	0.00	7.77	143.67	98.91	36.99
5/24/2024 17:40	0.00	7.37	133.67	91.48	34.83
5/24/2024 17:45	0.00	7.60	156.45	89.17	59.68
5/24/2024 17:50	0.00	6.63	135.60	103.29	25.68
5/24/2024 17:55	0.00	8.53	148.66	97.09	43.04
5/24/2024 18:00	0.00	7.60	140.21	95.92	36.69
5/24/2024 18:05	0.00	12.51	140.67	99.01	29.15
5/24/2024 18:10	0.00	12.92	142.20	97.96	31.33
5/24/2024 18:15	0.00	7.36	150.07	114.96	27.75
5/24/2024 18:20	0.00	8.28	153.92	103.44	42.20
5/24/2024 18:25	0.00	7.56	150.04	110.16	32.32
5/24/2024 18:30	0.00	8.92	138.75	116.14	13.69
5/24/2024 18:35	0.00	9.12	148.16	98.82	40.22
5/24/2024 18:40	0.00	6.99	135.70	110.64	18.07
5/24/2024 18:45	0.00	9.94	142.72	102.75	30.03
5/24/2024 18:50	0.00	7.52	135.50	98.81	29.17
5/24/2024 18:55	0.00	11.20	153.17	103.31	38.65
5/24/2024 19:00	0.00	10.19	142.50	103.09	29.22
5/24/2024 19:05	0.00	6.30	149.19	106.48	36.40
5/24/2024 19:10	0.00	8.61	138.78	107.37	22.80
5/24/2024 19:15	0.00	15.98	147.00	104.66	26.36
5/24/2024 19:20	0.00	7.43	151.69	118.88	25.38
5/24/2024 19:25	0.00	7.00	156.93	133.57	16.36
5/24/2024 19:30	0.00	5.29	160.47	128.81	26.37
5/24/2024 19:35	0.00	3.89	181.44	107.37	70.18
5/24/2024 19:40	0.00	9.47	155.31	106.97	38.87
5/24/2024 19:45	0.00	8.41	147.70	108.24	31.06
5/24/2024 19:50	0.00	8.19	142.09	99.63	34.27
5/24/2024 19:55	0.00	9.18	147.71	91.02	47.51
5/24/2024 20:00	0.00	10.13	143.26	88.26	44.86
5/24/2024 20:05	0.00	7.89	131.12	85.11	38.12
5/24/2024 20:10	0.00	5.53	130.37	91.80	33.04
5/24/2024 20:15	0.00	4.81	135.83	91.44	39.58
5/24/2024 20:20	0.00	5.52	141.75	99.17	37.06
5/24/2024 20:25	0.00	2.24	131.19	92.60	36.35
5/24/2024 20:30	0.00	1.78	133.22	92.55	38.89
5/24/2024 20:35	0.00	1.90	130.14	101.26	26.99
5/24/2024 20:40	0.00	5.34	135.26	103.65	26.27
5/24/2024 20:45	0.00	9.35	127.55	105.49	12.71
5/24/2024 20:50	0.00	9.10	146.04	97.84	39.10
5/24/2024 20:55	0.00	7.45	134.25	94.91	31.89
5/24/2024 21:00	0.00	7.16	139.88	98.30	34.43
5/24/2024 21:05	0.00	7.27	128.25	95.82	25.16
5/24/2024 21:10	0.00	7.93	135.20	91.11	36.16
5/24/2024 21:15	0.00	8.22	132.27	96.06	28.00
5/24/2024 21:20	0.00	9.56	135.35	82.67	43.12
5/24/2024 21:25	0.00	6.11	133.97	88.79	39.07
5/24/2024 21:30	0.00	2.06	125.48	92.78	30.64

Oakdale Commons
Sewer Flow Data (5/24/2024 - 5/26/2024 and 6/1/2024 - 6/9/2024)

Date and Time	Precipitation (inches)	Oakdale #1 gpm	Oakdale #3 gpm	Oakdale #4 gpm	#3-(#4+#1) gpm
5/24/2024 21:35	0.00	11.38	128.39	88.24	28.77
5/24/2024 21:40	0.00	13.52	125.19	92.29	19.38
5/24/2024 21:45	0.00	8.87	135.38	90.49	36.02
5/24/2024 21:50	0.00	8.72	123.81	84.10	30.99
5/24/2024 21:55	0.00	5.48	113.95	86.22	22.25
5/24/2024 22:00	0.00	3.84	108.16	79.99	24.32
5/24/2024 22:05	0.00	6.09	124.09	87.69	30.31
5/24/2024 22:10	0.00	6.27	110.72	81.03	23.42
5/24/2024 22:15	0.00	5.62	123.04	83.88	33.54
5/24/2024 22:20	0.00	6.16	117.63	86.27	25.19
5/24/2024 22:25	0.00	2.90	121.01	82.43	35.68
5/24/2024 22:30	0.00	4.30	122.05	77.80	39.95
5/24/2024 22:35	0.00	5.47	126.99	88.38	33.14
5/24/2024 22:40	0.00	2.84	122.11	92.13	27.14
5/24/2024 22:45	0.00	1.03	123.77	90.78	31.96
5/24/2024 22:50	0.00	1.87	117.55	92.58	23.10
5/24/2024 22:55	0.00	1.56	125.25	92.98	30.71
5/24/2024 23:00	0.00	0.66	123.03	80.29	42.08
5/24/2024 23:05	0.00	0.93	110.70	82.65	27.12
5/24/2024 23:10	0.00	0.52	108.58	81.16	26.90
5/24/2024 23:15	0.00	0.64	98.63	80.35	17.64
5/24/2024 23:20	0.00	2.92	102.31	77.94	21.45
5/24/2024 23:25	0.00	1.94	105.24	80.02	23.29
5/24/2024 23:30	0.00	1.53	102.28	81.14	19.60
5/24/2024 23:35	0.00	1.31	108.72	83.81	23.60
5/24/2024 23:40	0.00	0.75	112.31	82.69	28.87
5/24/2024 23:45	0.00	2.96	114.45	82.79	28.69
5/24/2024 23:50	0.00	2.20	115.55	81.88	31.48
5/24/2024 23:55	0.00	1.13	107.81	76.09	30.60
5/25/2024 0:00	0.00	1.36	102.17	75.89	24.92
5/25/2024 0:05	0.00	3.33	111.27	75.67	32.27
5/25/2024 0:10	0.00	3.59	108.37	75.37	29.41
5/25/2024 0:15	0.00	4.50	105.41	77.03	23.89
5/25/2024 0:20	0.00	3.72	106.74	86.89	16.13
5/25/2024 0:25	0.00	0.74	109.74	80.29	28.71
5/25/2024 0:30	0.00	0.00	106.08	78.04	28.04
5/25/2024 0:35	0.00	0.00	107.98	75.88	32.09
5/25/2024 0:40	0.00	0.00	75.83	74.87	0.96
5/25/2024 0:45	0.00	0.00	95.32	68.83	26.49
5/25/2024 0:50	0.00	0.00	102.94	82.11	20.83
5/25/2024 0:55	0.00	0.00	96.92	67.06	29.86
5/25/2024 1:00	0.00	0.00	98.44	73.98	24.46
5/25/2024 1:05	0.00	0.00	99.65	72.59	27.06
5/25/2024 1:10	0.00	0.00	94.91	65.08	29.83
5/25/2024 1:15	0.00	0.00	88.27	68.04	20.23
5/25/2024 1:20	0.00	0.00	99.75	66.25	33.50
5/25/2024 1:25	0.00	0.00	99.42	62.79	36.62
5/25/2024 1:30	0.00	0.00	94.69	61.89	32.80
5/25/2024 1:35	0.00	0.00	91.11	59.42	31.69
5/25/2024 1:40	0.00	0.00	92.15	65.08	27.07
5/25/2024 1:45	0.00	0.00	92.18	63.15	29.04
5/25/2024 1:50	0.00	0.02	90.19	86.09	4.08

Oakdale Commons

Sewer Flow Data (5/24/2024 - 5/26/2024 and 6/1/2024 - 6/9/2024)

Date and Time	Precipitation (inches)	Oakdale #1 gpm	Oakdale #3 gpm	Oakdale #4 gpm	#3-(#4+#1) gpm
5/25/2024 1:55	0.00	0.08	100.36	81.48	18.81
5/25/2024 2:00	0.00	0.08	114.94	66.76	48.09
5/25/2024 2:05	0.00	0.05	105.97	67.52	38.39
5/25/2024 2:10	0.00	0.02	95.16	59.07	36.07
5/25/2024 2:15	0.00	0.01	93.21	62.98	30.22
5/25/2024 2:20	0.00	0.04	84.62	65.56	19.02
5/25/2024 2:25	0.00	0.04	87.47	66.65	20.79
5/25/2024 2:30	0.00	0.02	87.98	64.76	23.19
5/25/2024 2:35	0.00	0.05	88.82	62.32	26.45
5/25/2024 2:40	0.00	0.08	90.29	64.80	25.41
5/25/2024 2:45	0.00	0.04	92.07	65.05	26.98
5/25/2024 2:50	0.00	0.04	98.33	66.71	31.58
5/25/2024 2:55	0.00	0.04	89.22	64.36	24.82
5/25/2024 3:00	0.00	0.05	86.86	66.95	19.86
5/25/2024 3:05	0.00	0.05	90.54	59.74	30.75
5/25/2024 3:10	0.00	0.05	86.88	69.85	16.98
5/25/2024 3:15	0.00	0.04	86.59	71.14	15.42
5/25/2024 3:20	0.00	0.04	100.78	69.77	30.97
5/25/2024 3:25	0.00	0.04	101.88	68.70	33.14
5/25/2024 3:30	0.00	0.04	96.34	60.80	35.50
5/25/2024 3:35	0.00	0.05	91.71	66.37	25.30
5/25/2024 3:40	0.00	0.05	91.79	70.31	21.43
5/25/2024 3:45	0.00	0.04	88.51	79.67	8.80
5/25/2024 3:50	0.00	0.05	99.60	79.55	20.00
5/25/2024 3:55	0.00	0.08	103.06	78.83	24.14
5/25/2024 4:00	0.00	0.05	102.43	66.25	36.13
5/25/2024 4:05	0.00	0.06	102.62	68.30	34.26
5/25/2024 4:10	0.00	0.04	97.10	64.38	32.68
5/25/2024 4:15	0.00	0.04	94.90	71.20	23.67
5/25/2024 4:20	0.00	0.04	99.56	80.58	18.94
5/25/2024 4:25	0.00	0.04	102.19	78.15	24.00
5/25/2024 4:30	0.00	0.04	105.06	75.63	29.40
5/25/2024 4:35	0.00	0.02	104.92	77.87	27.03
5/25/2024 4:40	0.00	0.04	100.61	72.61	27.97
5/25/2024 4:45	0.00	0.04	101.55	63.52	37.99
5/25/2024 4:50	0.00	0.04	93.74	70.04	23.67
5/25/2024 4:55	0.00	0.05	92.11	69.47	22.59
5/25/2024 5:00	0.00	0.05	93.00	64.17	28.78
5/25/2024 5:05	0.00	0.04	93.13	59.67	33.42
5/25/2024 5:10	0.00	0.06	87.21	53.99	33.16
5/25/2024 5:15	0.00	0.06	85.05	58.87	26.13
5/25/2024 5:20	0.00	0.06	87.98	60.69	27.24
5/25/2024 5:25	0.00	0.06	82.16	57.68	24.43
5/25/2024 5:30	0.00	0.05	88.96	63.93	24.98
5/25/2024 5:35	0.00	0.02	86.03	64.55	21.45
5/25/2024 5:40	0.00	0.03	82.75	62.80	19.91
5/25/2024 5:45	0.00	0.02	84.29	58.15	26.12
5/25/2024 5:50	0.00	0.02	82.50	64.76	17.72
5/25/2024 5:55	0.00	0.03	90.20	60.45	29.72
5/25/2024 6:00	0.00	0.04	88.26	65.58	22.65
5/25/2024 6:05	0.00	0.04	92.35	61.81	30.50
5/25/2024 6:10	0.00	0.06	88.38	66.56	21.76

Oakdale Commons
Sewer Flow Data (5/24/2024 - 5/26/2024 and 6/1/2024 - 6/9/2024)

Date and Time	Precipitation (inches)	Oakdale #1 gpm	Oakdale #3 gpm	Oakdale #4 gpm	#3-(#4+#1) gpm
5/25/2024 6:15	0.00	0.09	95.57	66.64	28.84
5/25/2024 6:20	0.00	0.05	95.70	63.19	32.46
5/25/2024 6:25	0.00	0.04	92.98	63.57	29.37
5/25/2024 6:30	0.00	0.08	88.97	66.33	22.56
5/25/2024 6:35	0.00	0.64	87.60	66.85	20.11
5/25/2024 6:40	0.00	0.50	93.07	65.48	27.09
5/25/2024 6:45	0.00	0.49	88.98	66.92	21.57
5/25/2024 6:50	0.00	0.85	93.86	69.15	23.87
5/25/2024 6:55	0.00	0.67	99.22	78.35	20.21
5/25/2024 7:00	0.00	0.20	99.63	79.30	20.14
5/25/2024 7:05	0.00	0.10	106.68	77.14	29.44
5/25/2024 7:10	0.00	0.17	111.32	80.93	30.21
5/25/2024 7:15	0.00	0.94	109.80	83.63	25.23
5/25/2024 7:20	0.00	1.62	113.34	88.60	23.12
5/25/2024 7:25	0.00	2.86	117.96	91.14	23.97
5/25/2024 7:30	0.00	2.50	114.06	86.64	24.92
5/25/2024 7:35	0.00	2.85	122.61	91.86	27.90
5/25/2024 7:40	0.00	2.58	123.87	84.66	36.63
5/25/2024 7:45	0.00	3.06	111.22	81.76	26.41
5/25/2024 7:50	0.00	4.27	118.57	82.74	31.56
5/25/2024 7:55	0.00	3.78	119.42	81.05	34.59
5/25/2024 8:00	0.00	3.82	113.78	84.47	25.49
5/25/2024 8:05	0.00	3.85	113.17	73.63	35.70
5/25/2024 8:10	0.00	2.82	115.26	83.24	29.20
5/25/2024 8:15	0.00	4.80	113.17	93.40	14.97
5/25/2024 8:20	0.00	5.61	137.34	87.62	44.11
5/25/2024 8:25	0.00	4.72	123.59	96.13	22.73
5/25/2024 8:30	0.00	2.98	125.90	97.11	25.81
5/25/2024 8:35	0.00	2.55	138.07	95.07	40.45
5/25/2024 8:40	0.00	1.91	134.89	92.35	40.62
5/25/2024 8:45	0.00	3.41	132.24	104.52	24.30
5/25/2024 8:50	0.00	6.89	140.81	102.97	30.96
5/25/2024 8:55	0.00	2.10	144.53	109.66	32.77
5/25/2024 9:00	0.00	0.36	143.02	103.40	39.27
5/25/2024 9:05	0.00	0.88	134.56	108.79	24.90
5/25/2024 9:10	0.00	2.29	130.61	100.06	28.26
5/25/2024 9:15	0.00	1.52	132.46	100.36	30.58
5/25/2024 9:20	0.00	2.48	144.59	95.96	46.15
5/25/2024 9:25	0.00	6.03	135.87	101.86	27.98
5/25/2024 9:30	0.00	5.77	140.08	94.09	40.23
5/25/2024 9:35	0.00	0.94	138.58	93.01	44.63
5/25/2024 9:40	0.00	0.16	137.36	97.34	39.87
5/25/2024 9:45	0.00	0.09	131.34	92.67	38.59
5/25/2024 9:50	0.00	2.13	129.01	113.47	13.41
5/25/2024 9:55	0.00	1.62	132.06	123.89	6.56
5/25/2024 10:00	0.00	0.75	144.22	104.42	39.05
5/25/2024 10:05	0.00	2.61	155.27	125.80	26.87
5/25/2024 10:10	0.00	1.11	149.11	133.55	14.45
5/25/2024 10:15	0.00	6.98	179.59	139.96	32.65
5/25/2024 10:20	0.00	6.06	179.00	115.01	57.93
5/25/2024 10:25	0.00	3.71	158.35	104.90	49.73
5/25/2024 10:30	0.00	3.81	159.26	110.23	45.22

Oakdale Commons
Sewer Flow Data (5/24/2024 - 5/26/2024 and 6/1/2024 - 6/9/2024)

Date and Time	Precipitation (inches)	Oakdale #1 gpm	Oakdale #3 gpm	Oakdale #4 gpm	#3-(#4+#1) gpm
5/25/2024 10:35	0.00	2.66	139.64	119.84	17.14
5/25/2024 10:40	0.00	3.06	157.66	121.79	32.82
5/25/2024 10:45	0.00	2.28	152.50	109.07	41.15
5/25/2024 10:50	0.00	4.26	160.96	104.37	52.33
5/25/2024 10:55	0.00	1.18	136.21	119.81	15.22
5/25/2024 11:00	0.00	0.49	149.90	111.28	38.14
5/25/2024 11:05	0.00	2.13	138.76	112.00	24.63
5/25/2024 11:10	0.00	5.61	144.40	120.20	18.59
5/25/2024 11:15	0.00	5.77	152.61	116.73	30.11
5/25/2024 11:20	0.00	6.71	144.94	112.10	26.13
5/25/2024 11:25	0.00	5.19	139.73	106.20	28.33
5/25/2024 11:30	0.00	4.62	158.57	111.07	42.87
5/25/2024 11:35	0.00	1.94	142.86	106.06	34.87
5/25/2024 11:40	0.00	3.03	141.12	108.45	29.65
5/25/2024 11:45	0.00	4.80	147.35	99.89	42.66
5/25/2024 11:50	0.00	6.89	134.96	97.53	30.53
5/25/2024 11:55	0.00	6.90	129.56	105.49	17.16
5/25/2024 12:00	0.00	6.23	143.80	122.73	14.84
5/25/2024 12:05	0.00	4.63	141.24	110.56	26.05
5/25/2024 12:10	0.00	3.74	148.77	105.14	39.90
5/25/2024 12:15	0.00	1.60	143.68	99.05	43.03
5/25/2024 12:20	0.00	1.65	133.52	99.69	32.17
5/25/2024 12:25	0.00	1.27	130.55	89.76	39.53
5/25/2024 12:30	0.00	0.51	132.48	97.47	34.50
5/25/2024 12:35	0.00	0.91	125.02	87.13	36.98
5/25/2024 12:40	0.00	3.22	134.55	86.87	44.46
5/25/2024 12:45	0.00	6.15	130.11	99.76	24.20
5/25/2024 12:50	0.00	8.05	123.51	98.83	16.64
5/25/2024 12:55	0.00	7.82	138.09	93.56	36.71
5/25/2024 13:00	0.00	6.24	128.24	95.16	26.85
5/25/2024 13:05	0.00	7.28	134.75	112.63	14.84
5/25/2024 13:10	0.00	3.15	134.10	105.83	25.12
5/25/2024 13:15	0.00	0.89	143.37	96.95	45.54
5/25/2024 13:20	0.00	0.05	148.69	90.95	57.69
5/25/2024 13:25	0.00	0.04	135.32	99.92	35.36
5/25/2024 13:30	0.00	0.67	121.61	91.15	29.79
5/25/2024 13:35	0.00	3.38	128.62	96.88	28.37
5/25/2024 13:40	0.00	3.28	137.27	91.15	42.84
5/25/2024 13:45	0.00	3.01	133.64	90.62	40.01
5/25/2024 13:50	0.00	3.27	124.44	91.25	29.92
5/25/2024 13:55	0.00	3.33	126.55	87.27	35.96
5/25/2024 14:00	0.00	4.46	118.24	90.32	23.46
5/25/2024 14:05	0.00	6.02	125.85	76.57	43.26
5/25/2024 14:10	0.00	4.70	124.60	89.47	30.43
5/25/2024 14:15	0.00	8.23	112.71	94.01	10.48
5/25/2024 14:20	0.00	6.70	123.21	85.87	30.64
5/25/2024 14:25	0.00	3.30	113.98	94.81	15.88
5/25/2024 14:30	0.00	2.21	132.98	99.37	31.40
5/25/2024 14:35	0.00	3.84	146.71	107.26	35.61
5/25/2024 14:40	0.00	5.11	147.30	95.86	46.33
5/25/2024 14:45	0.00	4.30	139.94	96.58	39.06
5/25/2024 14:50	0.00	5.60	146.07	100.57	39.91

Oakdale Commons
Sewer Flow Data (5/24/2024 - 5/26/2024 and 6/1/2024 - 6/9/2024)

Date and Time	Precipitation (inches)	Oakdale #1 gpm	Oakdale #3 gpm	Oakdale #4 gpm	#3-(#4+#1) gpm
5/25/2024 14:55	0.00	4.18	132.14	114.64	13.32
5/25/2024 15:00	0.00	6.84	137.45	114.45	16.17
5/25/2024 15:05	0.00	5.75	159.42	114.59	39.09
5/25/2024 15:10	0.00	7.27	157.33	100.27	49.79
5/25/2024 15:15	0.00	6.17	145.30	88.73	50.41
5/25/2024 15:20	0.00	4.63	131.35	98.29	28.43
5/25/2024 15:25	0.00	4.37	128.29	99.99	23.93
5/25/2024 15:30	0.00	4.81	133.05	94.57	33.67
5/25/2024 15:35	0.00	4.57	141.03	94.80	41.66
5/25/2024 15:40	0.00	3.79	124.16	93.02	27.35
5/25/2024 15:45	0.00	6.14	123.76	91.01	26.61
5/25/2024 15:50	0.00	9.42	120.68	85.02	26.24
5/25/2024 15:55	0.00	4.68	128.26	82.84	40.74
5/25/2024 16:00	0.00	1.99	125.06	91.54	31.53
5/25/2024 16:05	0.00	2.84	116.26	95.72	17.71
5/25/2024 16:10	0.00	3.05	125.72	102.44	20.24
5/25/2024 16:15	0.00	4.24	139.62	113.82	21.56
5/25/2024 16:20	0.00	7.65	139.03	109.01	22.36
5/25/2024 16:25	0.00	4.77	145.98	102.44	38.76
5/25/2024 16:30	0.00	4.31	148.04	94.32	49.41
5/25/2024 16:35	0.00	3.82	139.99	95.88	40.28
5/25/2024 16:40	0.00	4.83	131.76	93.11	33.82
5/25/2024 16:45	0.00	4.26	135.46	94.92	36.28
5/25/2024 16:50	0.00	4.59	131.98	89.30	38.09
5/25/2024 16:55	0.00	4.34	126.19	83.71	38.14
5/25/2024 17:00	0.00	3.43	109.11	91.45	14.23
5/25/2024 17:05	0.00	3.43	123.66	96.80	23.43
5/25/2024 17:10	0.00	5.68	121.72	92.31	23.73
5/25/2024 17:15	0.00	4.16	115.74	89.80	21.79
5/25/2024 17:20	0.00	2.55	125.07	91.43	31.09
5/25/2024 17:25	0.00	3.33	130.15	92.54	34.28
5/25/2024 17:30	0.00	4.57	127.82	87.20	36.05
5/25/2024 17:35	0.00	3.71	135.01	90.08	41.23
5/25/2024 17:40	0.00	2.69	131.96	83.60	45.67
5/25/2024 17:45	0.00	2.23	124.52	87.90	34.38
5/25/2024 17:50	0.00	2.88	125.13	82.36	39.89
5/25/2024 17:55	0.00	5.13	123.60	76.40	42.07
5/25/2024 18:00	0.00	5.12	116.78	92.85	18.80
5/25/2024 18:05	0.00	5.01	122.11	78.08	39.02
5/25/2024 18:10	0.00	6.61	106.00	82.63	16.77
5/25/2024 18:15	0.00	3.99	98.89	82.70	12.20
5/25/2024 18:20	0.00	8.13	112.20	79.08	24.99
5/25/2024 18:25	0.00	7.55	118.48	82.41	28.53
5/25/2024 18:30	0.00	6.75	124.47	82.24	35.48
5/25/2024 18:35	0.00	6.59	122.61	83.31	32.70
5/25/2024 18:40	0.00	2.79	117.59	90.07	24.73
5/25/2024 18:45	0.00	3.15	113.22	75.71	34.37
5/25/2024 18:50	0.00	3.29	124.48	89.10	32.09
5/25/2024 18:55	0.00	2.24	127.84	97.30	28.30
5/25/2024 19:00	0.00	4.70	134.45	87.40	42.36
5/25/2024 19:05	0.00	5.05	121.59	80.91	35.62
5/25/2024 19:10	0.00	3.15	119.49	91.44	24.91

Oakdale Commons

Sewer Flow Data (5/24/2024 - 5/26/2024 and 6/1/2024 - 6/9/2024)

Date and Time	Precipitation (inches)	Oakdale #1 gpm	Oakdale #3 gpm	Oakdale #4 gpm	#3-(#4+#1) gpm
5/25/2024 19:15	0.00	1.70	101.21	100.43	-0.92
5/25/2024 19:20	0.00	2.78	123.01	104.23	16.00
5/25/2024 19:25	0.00	2.81	128.40	109.17	16.42
5/25/2024 19:30	0.00	1.58	137.80	102.98	33.24
5/25/2024 19:35	0.00	1.99	139.28	100.68	36.61
5/25/2024 19:40	0.00	3.20	130.76	97.26	30.30
5/25/2024 19:45	0.00	4.66	135.07	96.87	33.55
5/25/2024 19:50	0.00	2.12	131.62	108.71	20.79
5/25/2024 19:55	0.00	1.19	130.82	103.80	25.84
5/25/2024 20:00	0.00	0.86	131.65	101.29	29.51
5/25/2024 20:05	0.00	0.87	126.61	97.09	28.64
5/25/2024 20:10	0.00	1.03	121.25	89.89	30.34
5/25/2024 20:15	0.00	2.32	121.54	83.91	35.32
5/25/2024 20:20	0.00	3.58	116.06	91.24	21.24
5/25/2024 20:25	0.00	3.11	123.04	95.74	24.19
5/25/2024 20:30	0.00	3.49	125.47	89.50	32.48
5/25/2024 20:35	0.00	1.99	135.90	93.70	40.21
5/25/2024 20:40	0.00	1.85	127.22	112.77	12.60
5/25/2024 20:45	0.00	2.05	123.78	114.51	7.21
5/25/2024 20:50	0.00	1.55	157.96	98.10	58.31
5/25/2024 20:55	0.00	2.74	150.16	97.75	49.67
5/25/2024 21:00	0.00	3.60	135.20	83.56	48.04
5/25/2024 21:05	0.00	1.70	127.35	90.20	35.46
5/25/2024 21:10	0.00	0.49	126.82	79.17	47.15
5/25/2024 21:15	0.00	0.99	130.18	86.41	42.77
5/25/2024 21:20	0.00	0.60	134.13	87.67	45.85
5/25/2024 21:25	0.00	0.70	116.44	88.26	27.48
5/25/2024 21:30	0.00	1.98	100.77	87.05	11.74
5/25/2024 21:35	0.00	1.21	105.80	89.13	15.47
5/25/2024 21:40	0.00	1.19	121.36	89.96	30.22
5/25/2024 21:45	0.00	0.33	126.78	88.13	38.32
5/25/2024 21:50	0.00	0.52	128.43	83.86	44.04
5/25/2024 21:55	0.00	1.06	127.39	87.14	39.20
5/25/2024 22:00	0.00	1.07	120.51	87.93	31.51
5/25/2024 22:05	0.00	2.65	120.10	80.34	37.11
5/25/2024 22:10	0.00	0.88	114.72	82.29	31.55
5/25/2024 22:15	0.00	0.48	110.43	86.04	23.91
5/25/2024 22:20	0.00	0.51	110.92	89.41	21.00
5/25/2024 22:25	0.00	0.98	112.91	88.78	23.14
5/25/2024 22:30	0.00	0.67	112.36	94.41	17.28
5/25/2024 22:35	0.00	0.25	120.68	86.76	33.67
5/25/2024 22:40	0.00	0.69	113.83	85.24	27.90
5/25/2024 22:45	0.00	2.03	116.42	83.15	31.25
5/25/2024 22:50	0.00	0.66	116.17	78.49	37.02
5/25/2024 22:55	0.00	0.19	120.57	80.69	39.69
5/25/2024 23:00	0.00	0.14	118.84	86.57	32.13
5/25/2024 23:05	0.00	0.35	108.39	85.77	22.28
5/25/2024 23:10	0.00	0.27	107.82	86.43	21.12
5/25/2024 23:15	0.00	0.48	104.10	76.65	26.97
5/25/2024 23:20	0.00	0.69	102.84	87.83	14.32
5/25/2024 23:25	0.00	0.64	111.61	90.79	20.18
5/25/2024 23:30	0.00	0.47	111.58	85.25	25.86

Oakdale Commons
Sewer Flow Data (5/24/2024 - 5/26/2024 and 6/1/2024 - 6/9/2024)

Date and Time	Precipitation (inches)	Oakdale #1 gpm	Oakdale #3 gpm	Oakdale #4 gpm	#3-(#4+#1) gpm
5/25/2024 23:35	0.00	0.33	105.75	73.14	32.28
5/25/2024 23:40	0.00	0.22	103.01	78.55	24.24
5/25/2024 23:45	0.00	0.18	103.71	77.46	26.07
5/25/2024 23:50	0.00	0.60	96.01	77.69	17.73
5/25/2024 23:55	0.00	0.50	101.41	77.73	23.19
5/26/2024 0:00	0.00	0.38	98.32	68.68	29.26
5/26/2024 0:05	0.00	0.26	99.21	69.93	29.03
5/26/2024 0:10	0.00	0.08	93.28	60.66	32.53
5/26/2024 0:15	0.00	0.04	88.98	64.53	24.41
5/26/2024 0:20	0.00	0.07	85.14	58.06	27.00
5/26/2024 0:25	0.00	0.03	82.79	55.57	27.19
5/26/2024 0:30	0.00	0.02	78.54	55.00	23.52
5/26/2024 0:35	0.00	0.02	82.62	60.96	21.64
5/26/2024 0:40	0.00	0.02	85.86	63.53	22.31
5/26/2024 0:45	0.00	0.03	89.89	67.30	22.56
5/26/2024 0:50	0.00	0.02	92.99	61.98	30.99
5/26/2024 0:55	0.00	0.02	90.53	64.40	26.12
5/26/2024 1:00	0.00	0.02	85.23	58.45	26.76
5/26/2024 1:05	0.00	0.04	92.15	58.83	33.28
5/26/2024 1:10	0.00	0.03	88.31	59.06	29.22
5/26/2024 1:15	0.00	0.04	81.99	60.97	20.99
5/26/2024 1:20	0.00	0.04	79.55	54.92	24.60
5/26/2024 1:25	0.00	0.04	77.31	51.00	26.27
5/26/2024 1:30	0.00	0.04	77.76	50.07	27.65
5/26/2024 1:35	0.00	0.05	69.84	48.47	21.32
5/26/2024 1:40	0.00	0.05	74.28	50.49	23.74
5/26/2024 1:45	0.00	0.04	77.62	47.02	30.56
5/26/2024 1:50	0.00	0.04	74.91	52.31	22.56
5/26/2024 1:55	0.00	0.04	67.82	48.16	19.62
5/26/2024 2:00	0.00	0.04	68.68	42.19	26.44
5/26/2024 2:05	0.00	0.04	72.42	43.44	28.94
5/26/2024 2:10	0.00	0.05	68.00	47.12	20.83
5/26/2024 2:15	0.00	0.08	64.04	49.15	14.81
5/26/2024 2:20	0.00	0.07	64.40	53.97	10.36
5/26/2024 2:25	0.00	0.05	63.04	59.53	3.46
5/26/2024 2:30	0.00	0.05	73.47	58.71	14.71
5/26/2024 2:35	0.00	0.05	76.96	61.89	15.02
5/26/2024 2:40	0.00	0.05	74.30	62.05	12.20
5/26/2024 2:45	0.00	0.07	77.67	55.72	21.88
5/26/2024 2:50	0.00	0.05	75.09	53.99	21.04
5/26/2024 2:55	0.00	0.08	73.74	50.66	23.00
5/26/2024 3:00	0.00	0.07	70.34	67.03	3.24
5/26/2024 3:05	0.00	0.07	72.47	64.19	8.21
5/26/2024 3:10	0.00	0.08	75.76	68.58	7.11
5/26/2024 3:15	0.00	0.05	79.77	63.72	16.00
5/26/2024 3:20	0.00	0.05	83.02	67.91	15.06
5/26/2024 3:25	0.00	0.04	79.96	72.80	7.12
5/26/2024 3:30	0.00	0.04	76.72	63.37	13.31
5/26/2024 3:35	0.00	0.03	79.20	59.74	19.43
5/26/2024 3:40	0.00	0.04	79.17	56.91	22.22
5/26/2024 3:45	0.00	0.04	74.90	58.52	16.34
5/26/2024 3:50	0.00	0.04	72.78	58.19	14.56

Oakdale Commons
Sewer Flow Data (5/24/2024 - 5/26/2024 and 6/1/2024 - 6/9/2024)

Date and Time	Precipitation (inches)	Oakdale #1 gpm	Oakdale #3 gpm	Oakdale #4 gpm	#3-(#4+#1) gpm
5/26/2024 3:55	0.00	0.04	73.34	57.86	15.45
5/26/2024 4:00	0.00	0.04	75.09	59.73	15.32
5/26/2024 4:05	0.00	0.04	80.88	60.53	20.31
5/26/2024 4:10	0.00	0.05	77.39	60.63	16.71
5/26/2024 4:15	0.00	0.22	77.45	66.83	10.39
5/26/2024 4:20	0.00	0.14	79.48	62.66	16.68
5/26/2024 4:25	0.00	0.08	80.64	57.97	22.59
5/26/2024 4:30	0.00	0.05	76.28	52.36	23.87
5/26/2024 4:35	0.00	0.04	71.08	52.72	18.33
5/26/2024 4:40	0.00	0.03	67.87	52.34	15.50
5/26/2024 4:45	0.00	0.03	64.81	53.65	11.14
5/26/2024 4:50	0.00	0.03	62.63	48.31	14.29
5/26/2024 4:55	0.00	0.03	67.02	53.57	13.42
5/26/2024 5:00	0.00	0.03	63.63	52.66	10.94
5/26/2024 5:05	0.00	0.04	70.07	56.43	13.60
5/26/2024 5:10	0.00	0.04	65.63	45.60	19.99
5/26/2024 5:15	0.00	0.04	63.02	49.91	13.07
5/26/2024 5:20	0.00	0.04	61.86	62.29	-0.47
5/26/2024 5:25	0.00	0.04	68.11	65.96	2.12
5/26/2024 5:30	0.00	0.03	76.68	60.51	16.14
5/26/2024 5:35	0.00	0.04	80.85	64.99	15.82
5/26/2024 5:40	0.00	0.03	80.53	63.24	17.26
5/26/2024 5:45	0.00	0.04	80.92	66.97	13.91
5/26/2024 5:50	0.00	0.11	78.32	68.53	9.68
5/26/2024 5:55	0.00	0.69	79.72	61.93	17.11
5/26/2024 6:00	0.00	0.61	83.64	60.90	22.13
5/26/2024 6:05	0.00	0.48	74.66	54.52	19.66
5/26/2024 6:10	0.00	0.34	71.82	56.00	15.48
5/26/2024 6:15	0.00	0.22	69.94	53.96	15.76
5/26/2024 6:20	0.00	0.10	69.18	50.87	18.21
5/26/2024 6:25	0.00	0.04	69.71	57.03	12.64
5/26/2024 6:30	0.00	0.04	66.59	58.75	7.80
5/26/2024 6:35	0.00	0.02	74.97	69.51	5.44
5/26/2024 6:40	0.00	0.01	80.75	68.94	11.80
5/26/2024 6:45	0.00	0.08	77.56	63.44	14.04
5/26/2024 6:50	0.00	0.11	82.70	60.16	22.43
5/26/2024 6:55	0.00	0.05	75.18	66.32	8.81
5/26/2024 7:00	0.00	0.05	80.78	61.42	19.31
5/26/2024 7:05	0.00	0.23	76.31	63.11	12.97
5/26/2024 7:10	0.00	0.27	71.05	69.07	1.72
5/26/2024 7:15	0.00	0.32	74.66	64.67	9.68
5/26/2024 7:20	0.00	0.87	77.91	66.76	10.27
5/26/2024 7:25	0.00	1.05	83.06	63.56	18.45
5/26/2024 7:30	0.00	1.71	84.54	65.08	17.76
5/26/2024 7:35	0.00	2.06	83.08	65.72	15.30
5/26/2024 7:40	0.00	4.00	81.70	70.83	6.87
5/26/2024 7:45	0.00	4.91	85.10	75.43	4.77
5/26/2024 7:50	0.00	2.29	90.75	75.26	13.20
5/26/2024 7:55	0.00	2.69	90.41	78.22	9.51
5/26/2024 8:00	0.00	2.46	95.60	75.66	17.47
5/26/2024 8:05	0.00	1.54	102.23	74.78	25.91
5/26/2024 8:10	0.00	3.89	104.45	83.38	17.18

Oakdale Commons
Sewer Flow Data (5/24/2024 - 5/26/2024 and 6/1/2024 - 6/9/2024)

Date and Time	Precipitation (inches)	Oakdale #1 gpm	Oakdale #3 gpm	Oakdale #4 gpm	#3-(#4+#1) gpm
5/26/2024 8:15	0.00	3.59	102.85	82.93	16.33
5/26/2024 8:20	0.00	2.42	102.96	79.27	21.27
5/26/2024 8:25	0.00	2.40	105.59	84.82	18.37
5/26/2024 8:30	0.00	2.15	99.94	84.49	13.30
5/26/2024 8:35	0.00	1.68	99.66	90.46	7.52
5/26/2024 8:40	0.00	0.78	104.54	92.48	11.28
5/26/2024 8:45	0.00	0.52	119.14	89.27	29.35
5/26/2024 8:50	0.00	0.86	118.33	97.90	19.58
5/26/2024 8:55	0.00	0.97	114.97	95.49	18.51
5/26/2024 9:00	0.00	0.83	119.69	95.44	23.42
5/26/2024 9:05	0.00	1.02	119.95	95.96	22.97
5/26/2024 9:10	0.00	0.51	121.75	92.61	28.64
5/26/2024 9:15	0.00	0.28	117.66	98.42	18.97
5/26/2024 9:20	0.00	0.69	119.88	94.52	24.67
5/26/2024 9:25	0.00	0.70	128.77	89.67	38.40
5/26/2024 9:30	0.00	1.43	119.39	81.21	36.75
5/26/2024 9:35	0.00	1.22	116.41	87.68	27.51
5/26/2024 9:40	0.00	3.19	116.07	93.87	19.01
5/26/2024 9:45	0.00	2.12	103.51	95.00	6.39
5/26/2024 9:50	0.00	1.98	122.40	100.90	19.52
5/26/2024 9:55	0.00	0.63	128.21	101.56	26.02
5/26/2024 10:00	0.00	1.27	127.68	104.71	21.70
5/26/2024 10:05	0.00	1.46	131.61	107.30	22.86
5/26/2024 10:10	0.00	2.47	134.30	111.02	20.81
5/26/2024 10:15	0.00	1.84	136.01	93.59	40.58
5/26/2024 10:20	0.00	0.52	125.97	102.99	22.46
5/26/2024 10:25	0.00	1.82	120.09	108.71	9.56
5/26/2024 10:30	0.00	2.66	130.78	104.01	24.12
5/26/2024 10:35	0.00	3.02	125.43	111.77	10.64
5/26/2024 10:40	0.00	2.72	129.49	101.05	25.72
5/26/2024 10:45	0.00	1.43	131.64	89.96	40.25
5/26/2024 10:50	0.00	2.31	125.59	83.21	40.07
5/26/2024 10:55	0.00	1.47	119.94	98.19	20.28
5/26/2024 11:00	0.00	1.23	107.17	114.29	-8.35
5/26/2024 11:05	0.00	1.33	121.43	110.09	10.01
5/26/2024 11:10	0.00	0.15	144.83	107.09	37.60
5/26/2024 11:15	0.00	0.76	138.55	104.20	33.59
5/26/2024 11:20	0.00	1.20	127.01	93.33	32.48
5/26/2024 11:25	0.00	3.84	123.61	126.50	-6.73
5/26/2024 11:30	0.00	2.35	135.09	139.29	-6.55
5/26/2024 11:35	0.00	1.55	153.38	115.34	36.48
5/26/2024 11:40	0.00	1.97	155.27	107.60	45.70
5/26/2024 11:45	0.00	3.13	146.43	105.74	37.55
5/26/2024 11:50	0.00	2.70	134.12	97.13	34.30
5/26/2024 11:55	0.00	3.18	124.00	100.05	20.77
5/26/2024 12:00	0.00	3.55	129.53	95.91	30.07
5/26/2024 12:05	0.00	4.80	118.76	94.46	19.50
5/26/2024 12:10	0.00	5.83	114.20	95.08	13.28
5/26/2024 12:15	0.00	4.71	118.89	116.96	-2.78
5/26/2024 12:20	0.00	0.47	131.02	111.77	18.78
5/26/2024 12:25	0.00	0.98	128.74	107.06	20.70
5/26/2024 12:30	0.00	1.05	136.63	100.01	35.56

Oakdale Commons

Sewer Flow Data (5/24/2024 - 5/26/2024 and 6/1/2024 - 6/9/2024)

Date and Time	Precipitation (inches)	Oakdale #1 gpm	Oakdale #3 gpm	Oakdale #4 gpm	#3-(#4+#1) gpm
5/26/2024 12:35	0.00	1.51	130.87	90.38	38.98
5/26/2024 12:40	0.00	2.02	122.07	90.90	29.15
5/26/2024 12:45	0.00	4.81	119.69	99.53	15.35
5/26/2024 12:50	0.00	5.96	111.62	88.41	17.26
5/26/2024 12:55	0.00	5.68	123.30	89.19	28.43
5/26/2024 13:00	0.00	2.57	116.05	84.52	28.96
5/26/2024 13:05	0.00	0.96	109.45	85.53	22.96
5/26/2024 13:10	0.00	0.39	103.70	90.32	12.99
5/26/2024 13:15	0.00	1.00	100.50	95.80	3.71
5/26/2024 13:20	0.00	0.09	108.70	95.70	12.91
5/26/2024 13:25	0.00	0.25	110.52	98.45	11.82
5/26/2024 13:30	0.00	1.26	119.29	94.03	24.00
5/26/2024 13:35	0.00	2.24	117.47	87.81	27.42
5/26/2024 13:40	0.00	4.10	124.78	96.23	24.45
5/26/2024 13:45	0.00	4.28	114.00	97.17	12.56
5/26/2024 13:50	0.00	2.71	120.85	95.11	23.02
5/26/2024 13:55	0.00	4.55	120.50	94.48	21.46
5/26/2024 14:00	0.00	2.29	123.74	86.68	34.77
5/26/2024 14:05	0.00	1.17	108.59	92.59	14.83
5/26/2024 14:10	0.00	1.71	101.69	87.37	12.61
5/26/2024 14:15	0.00	3.78	111.76	85.42	22.56
5/26/2024 14:20	0.00	2.94	110.41	96.66	10.81
5/26/2024 14:25	0.00	2.07	106.87	96.91	7.89
5/26/2024 14:30	0.00	2.58	117.62	96.65	18.39
5/26/2024 14:35	0.00	1.26	110.37	91.14	17.97
5/26/2024 14:40	0.00	0.77	113.49	83.28	29.44
5/26/2024 14:45	0.00	0.44	107.99	78.24	29.32
5/26/2024 14:50	0.00	2.02	78.54	91.31	-14.79
5/26/2024 14:55	0.00	1.16	100.02	81.40	17.46
5/26/2024 15:00	0.00	1.94	101.27	86.88	12.45
5/26/2024 15:05	0.00	3.38	101.67	81.66	16.63
5/26/2024 15:10	0.00	1.97	98.38	88.83	7.58
5/26/2024 15:15	0.00	1.06	98.72	82.13	15.53
5/26/2024 15:20	0.00	0.85	100.09	74.40	24.84
5/26/2024 15:25	0.00	1.17	97.74	73.86	22.71
5/26/2024 15:30	0.00	2.74	95.32	77.74	14.84
5/26/2024 15:35	0.00	2.31	101.07	79.87	18.88
5/26/2024 15:40	0.00	3.01	105.63	69.35	33.26
5/26/2024 15:45	0.00	2.27	96.34	73.49	20.57
5/26/2024 15:50	0.00	0.33	92.72	68.32	24.07
5/26/2024 15:55	0.00	1.25	90.66	73.46	15.95
5/26/2024 16:00	0.00	3.49	91.81	76.65	11.66
5/26/2024 16:05	0.00	0.32	85.92	75.32	10.29
5/26/2024 16:10	0.00	0.67	96.81	75.48	20.66
5/26/2024 16:15	0.00	3.05	103.87	72.82	28.00
5/26/2024 16:20	0.00	2.68	104.78	66.20	35.90
5/26/2024 16:25	0.00	2.56	101.68	67.52	31.60
5/26/2024 16:30	0.00	2.56	103.01	65.20	35.26
5/26/2024 16:35	0.00	4.62	106.00	70.43	30.95
5/26/2024 16:40	0.00	4.67	110.28	80.36	25.24
5/26/2024 16:45	0.00	8.99	120.43	82.87	28.57
5/26/2024 16:50	0.00	6.36	86.97	75.54	5.07

Oakdale Commons

Sewer Flow Data (5/24/2024 - 5/26/2024 and 6/1/2024 - 6/9/2024)

Date and Time	Precipitation (inches)	Oakdale #1 gpm	Oakdale #3 gpm	Oakdale #4 gpm	#3-(#4+#1) gpm
5/26/2024 16:55	0.00	5.79	112.94	94.48	12.67
5/26/2024 17:00	0.00	2.72	96.22	103.62	-10.12
5/26/2024 17:05	0.00	5.08	130.53	87.50	37.95
5/26/2024 17:10	0.00	4.47	125.84	75.84	45.53
5/26/2024 17:15	0.00	2.18	110.60	70.48	37.94
5/26/2024 17:20	0.00	1.01	110.01	76.21	32.79
5/26/2024 17:25	0.00	0.82	106.25	75.34	30.09
5/26/2024 17:30	0.00	0.91	100.50	81.39	18.19
5/26/2024 17:35	0.00	1.34	101.01	76.57	23.10
5/26/2024 17:40	0.00	0.50	102.58	81.77	20.32
5/26/2024 17:45	0.00	0.38	100.01	86.86	12.77
5/26/2024 17:50	0.00	0.85	113.25	87.49	24.91
5/26/2024 17:55	0.00	0.65	101.67	80.62	20.41
5/26/2024 18:00	0.00	1.25	107.09	79.82	26.02
5/26/2024 18:05	0.00	2.06	97.42	81.04	14.33
5/26/2024 18:10	0.00	5.44	103.30	82.06	15.81
5/26/2024 18:15	0.00	2.72	102.15	77.31	22.12
5/26/2024 18:20	0.00	0.87	99.03	78.05	20.12
5/26/2024 18:25	0.00	0.78	98.85	83.00	15.07
5/26/2024 18:30	0.00	1.06	99.77	83.28	15.43
5/26/2024 18:35	0.00	2.50	100.84	87.26	11.08
5/26/2024 18:40	0.00	5.03	104.42	96.22	3.18
5/26/2024 18:45	0.00	2.88	115.16	95.74	16.54
5/26/2024 18:50	0.00	6.69	116.27	82.41	27.18
5/26/2024 18:55	0.00	6.35	121.86	87.21	28.30
5/26/2024 19:00	0.00	4.01	98.48	84.27	10.19
5/26/2024 19:05	0.00	1.03	105.60	92.76	11.81
5/26/2024 19:10	0.00	1.01	104.20	81.41	21.78
5/26/2024 19:15	0.00	1.29	100.09	90.32	8.48
5/26/2024 19:20	0.00	6.52	96.56	84.26	5.78
5/26/2024 19:25	0.00	3.10	102.01	82.98	15.93
5/26/2024 19:30	0.00	0.85	108.23	90.78	16.60
5/26/2024 19:35	0.00	0.37	106.25	86.46	19.42
5/26/2024 19:40	0.00	0.16	103.55	86.14	17.26
5/26/2024 19:45	0.00	0.07	95.43	91.34	4.02
5/26/2024 19:50	0.00	2.02	102.89	102.29	-1.42
5/26/2024 19:55	0.00	4.22	103.89	88.72	10.95
5/26/2024 20:00	0.00	4.43	112.41	97.40	10.58
5/26/2024 20:05	0.00	2.63	99.74	90.51	6.60
5/26/2024 20:10	0.00	0.40	106.03	90.41	15.23
5/26/2024 20:15	0.00	1.10	106.22	89.19	15.94
5/26/2024 20:20	0.00	0.36	100.44	84.90	15.18
5/26/2024 20:25	0.00	0.34	98.49	82.22	15.93
5/26/2024 20:30	0.00	0.27	99.14	86.16	12.71
5/26/2024 20:35	0.00	0.50	100.63	115.91	-15.78
5/26/2024 20:40	0.00	0.38	105.56	121.64	-16.46
5/26/2024 20:45	0.00	1.24	137.91	107.87	28.80
5/26/2024 20:50	0.00	3.59	127.69	82.01	42.10
5/26/2024 20:55	0.00	3.51	111.10	85.85	21.74
5/26/2024 21:00	0.00	4.83	98.88	83.70	10.35
5/26/2024 21:05	0.00	3.63	101.22	78.30	19.30
5/26/2024 21:10	0.00	3.24	100.37	74.18	22.95

Oakdale Commons

Sewer Flow Data (5/24/2024 - 5/26/2024 and 6/1/2024 - 6/9/2024)

Date and Time	Precipitation (inches)	Oakdale #1 gpm	Oakdale #3 gpm	Oakdale #4 gpm	#3-(#4+#1) gpm
5/26/2024 21:15	0.00	2.86	101.05	77.93	20.26
5/26/2024 21:20	0.00	4.33	91.22	71.98	14.90
5/26/2024 21:25	0.00	5.75	90.87	81.39	3.73
5/26/2024 21:30	0.00	3.51	94.04	81.40	9.13
5/26/2024 21:35	0.00	2.05	99.85	75.42	22.38
5/26/2024 21:40	0.00	1.51	85.75	80.90	3.34
5/26/2024 21:45	0.00	1.09	80.91	80.27	-0.45
5/26/2024 21:50	0.00	0.99	93.52	85.57	6.97
5/26/2024 21:55	0.00	1.05	87.57	83.86	2.66
5/26/2024 22:00	0.00	0.80	96.10	78.51	16.78
5/26/2024 22:05	0.00	0.51	101.63	81.92	19.20
5/26/2024 22:10	0.00	0.23	90.26	79.54	10.49
5/26/2024 22:15	0.00	0.07	82.86	90.21	-7.42
5/26/2024 22:20	0.00	0.01	91.00	89.91	1.07
5/26/2024 22:25	0.00	0.00	98.90	84.45	14.45
5/26/2024 22:30	0.00	0.00	92.82	83.86	8.96
5/26/2024 22:35	0.00	0.03	86.94	83.53	3.38
5/26/2024 22:40	0.00	0.02	94.31	88.95	5.34
5/26/2024 22:45	0.00	0.01	93.39	88.80	4.57
5/26/2024 22:50	0.00	0.01	93.78	74.84	18.93
5/26/2024 22:55	0.00	0.01	86.09	74.03	12.04
5/26/2024 23:00	0.00	0.01	88.98	75.82	13.15
5/26/2024 23:05	0.00	0.02	88.48	75.85	12.62
5/26/2024 23:10	0.00	0.02	88.99	80.20	8.78
5/26/2024 23:15	0.00	0.04	83.52	60.10	23.38
5/26/2024 23:20	0.00	0.11	83.33	57.73	25.49
5/26/2024 23:25	0.00	0.14	88.25	61.53	26.58
5/26/2024 23:30	0.00	0.10	81.00	71.85	9.06
5/26/2024 23:35	0.00	0.11	80.96	61.00	19.86
5/26/2024 23:40	0.00	0.14	87.26	62.97	24.15
5/26/2024 23:45	0.00	0.14	88.40	59.28	28.98
5/26/2024 23:50	0.00	0.10	87.37	65.51	21.76
5/26/2024 23:55	0.00	0.08	78.56	57.34	21.14
6/1/2024 0:00	0.00	0.29	122.75	91.06	31.40
6/1/2024 0:05	0.00	0.47	108.25	86.75	21.03
6/1/2024 0:10	0.00	0.40	108.55	87.77	20.38
6/1/2024 0:15	0.00	0.24	106.15	79.45	26.45
6/1/2024 0:20	0.00	0.24	103.20	80.31	22.65
6/1/2024 0:25	0.00	0.25	102.67	81.37	21.05
6/1/2024 0:30	0.00	0.26	99.28	77.82	21.19
6/1/2024 0:35	0.00	0.26	96.51	80.19	16.06
6/1/2024 0:40	0.00	0.23	97.32	86.93	10.16
6/1/2024 0:45	0.00	0.08	98.69	79.26	19.36
6/1/2024 0:50	0.00	0.04	105.25	82.05	23.16
6/1/2024 0:55	0.00	0.03	94.22	89.17	5.02
6/1/2024 1:00	0.00	0.02	101.31	92.73	8.57
6/1/2024 1:05	0.00	0.01	105.37	79.50	25.86
6/1/2024 1:10	0.00	0.01	105.22	87.55	17.66
6/1/2024 1:15	0.00	0.01	90.94	82.82	8.11
6/1/2024 1:20	0.00	0.01	101.50	75.33	26.16
6/1/2024 1:25	0.00	0.01	100.07	73.92	26.13
6/1/2024 1:30	0.00	0.01	92.67	70.81	21.85

Oakdale Commons
Sewer Flow Data (5/24/2024 - 5/26/2024 and 6/1/2024 - 6/9/2024)

Date and Time	Precipitation (inches)	Oakdale #1 gpm	Oakdale #3 gpm	Oakdale #4 gpm	#3-(#4+#1) gpm
6/1/2024 1:35	0.00	0.01	89.65	67.47	22.17
6/1/2024 1:40	0.00	0.01	83.58	68.46	15.11
6/1/2024 1:45	0.00	0.01	87.97	63.87	24.09
6/1/2024 1:50	0.00	0.01	81.29	65.68	15.60
6/1/2024 1:55	0.00	0.01	77.77	67.54	10.22
6/1/2024 2:00	0.00	0.02	78.63	68.61	10.00
6/1/2024 2:05	0.00	0.02	82.46	65.75	16.69
6/1/2024 2:10	0.00	0.01	83.12	67.93	15.18
6/1/2024 2:15	0.00	0.01	79.15	67.89	11.25
6/1/2024 2:20	0.00	0.01	76.99	69.63	7.35
6/1/2024 2:25	0.00	0.01	81.78	59.89	21.88
6/1/2024 2:30	0.00	0.01	78.03	61.28	16.74
6/1/2024 2:35	0.00	0.01	76.28	61.03	15.24
6/1/2024 2:40	0.00	0.02	76.59	69.83	6.74
6/1/2024 2:45	0.00	0.05	76.36	80.79	-4.47
6/1/2024 2:50	0.00	0.05	86.79	86.40	0.34
6/1/2024 2:55	0.00	0.02	94.39	83.52	10.85
6/1/2024 3:00	0.00	0.04	103.06	88.42	14.61
6/1/2024 3:05	0.00	0.05	110.25	77.02	33.18
6/1/2024 3:10	0.00	0.04	100.00	74.00	25.97
6/1/2024 3:15	0.00	0.03	94.17	68.28	25.86
6/1/2024 3:20	0.00	0.02	89.92	66.61	23.29
6/1/2024 3:25	0.00	0.02	84.88	67.12	17.75
6/1/2024 3:30	0.00	0.02	76.84	59.65	17.17
6/1/2024 3:35	0.00	0.01	81.13	70.22	10.90
6/1/2024 3:40	0.00	0.01	84.62	81.37	3.24
6/1/2024 3:45	0.00	0.01	81.04	81.34	-0.31
6/1/2024 3:50	0.00	0.01	91.12	81.20	9.91
6/1/2024 3:55	0.00	0.02	91.78	66.52	25.24
6/1/2024 4:00	0.00	0.02	88.99	65.18	23.79
6/1/2024 4:05	0.00	0.02	86.14	72.05	14.08
6/1/2024 4:10	0.00	0.01	85.52	91.17	-5.66
6/1/2024 4:15	0.00	0.01	96.23	91.42	4.80
6/1/2024 4:20	0.00	0.01	106.18	90.30	15.86
6/1/2024 4:25	0.00	0.01	107.50	91.14	16.35
6/1/2024 4:30	0.00	0.01	110.65	82.35	28.28
6/1/2024 4:35	0.00	0.02	100.20	80.75	19.44
6/1/2024 4:40	0.00	0.01	96.62	76.58	20.02
6/1/2024 4:45	0.00	0.02	93.90	78.99	14.89
6/1/2024 4:50	0.00	0.01	94.21	76.19	18.01
6/1/2024 4:55	0.00	0.02	97.18	74.83	22.33
6/1/2024 5:00	0.00	0.01	96.99	71.10	25.88
6/1/2024 5:05	0.00	0.01	90.31	68.59	21.70
6/1/2024 5:10	0.00	0.01	90.57	70.10	20.45
6/1/2024 5:15	0.00	0.01	87.41	75.83	11.56
6/1/2024 5:20	0.00	0.01	85.25	77.74	7.50
6/1/2024 5:25	0.00	0.01	91.58	72.54	19.03
6/1/2024 5:30	0.00	0.01	94.11	68.57	25.52
6/1/2024 5:35	0.00	0.01	90.52	69.04	21.47
6/1/2024 5:40	0.00	0.01	85.49	70.17	15.31
6/1/2024 5:45	0.00	0.01	88.99	72.24	16.73
6/1/2024 5:50	0.00	0.03	86.77	73.86	12.88

Oakdale Commons
Sewer Flow Data (5/24/2024 - 5/26/2024 and 6/1/2024 - 6/9/2024)

Date and Time	Precipitation (inches)	Oakdale #1 gpm	Oakdale #3 gpm	Oakdale #4 gpm	#3-(#4+#1) gpm
6/1/2024 5:55	0.00	0.09	92.10	74.11	17.89
6/1/2024 6:00	0.00	0.15	94.05	87.00	6.90
6/1/2024 6:05	0.00	0.15	93.41	75.19	18.07
6/1/2024 6:10	0.00	0.10	98.91	82.81	15.99
6/1/2024 6:15	0.00	0.06	91.50	84.17	7.28
6/1/2024 6:20	0.00	0.04	92.76	76.96	15.76
6/1/2024 6:25	0.00	0.04	98.83	89.36	9.44
6/1/2024 6:30	0.00	0.03	100.45	86.00	14.42
6/1/2024 6:35	0.00	0.04	97.03	107.08	-10.08
6/1/2024 6:40	0.00	0.03	106.67	104.51	2.13
6/1/2024 6:45	0.00	0.02	125.42	96.30	29.10
6/1/2024 6:50	0.00	0.02	115.15	105.61	9.52
6/1/2024 6:55	0.00	0.01	107.19	102.06	5.12
6/1/2024 7:00	0.00	0.01	125.44	112.70	12.74
6/1/2024 7:05	0.00	0.01	118.96	106.81	12.14
6/1/2024 7:10	0.00	0.02	118.31	97.80	20.50
6/1/2024 7:15	0.00	0.05	117.21	96.11	21.06
6/1/2024 7:20	0.00	0.06	119.41	96.13	23.23
6/1/2024 7:25	0.00	0.06	117.97	97.02	20.89
6/1/2024 7:30	0.00	0.08	112.00	94.32	17.61
6/1/2024 7:35	0.00	0.10	116.76	94.10	22.57
6/1/2024 7:40	0.00	0.11	112.15	100.61	11.43
6/1/2024 7:45	0.00	0.11	118.40	110.21	8.07
6/1/2024 7:50	0.00	0.18	131.08	99.63	31.27
6/1/2024 7:55	0.00	0.49	132.83	106.53	25.82
6/1/2024 8:00	0.00	0.73	134.68	101.16	32.80
6/1/2024 8:05	0.00	1.23	149.32	97.61	50.48
6/1/2024 8:10	0.00	1.30	145.61	93.88	50.44
6/1/2024 8:15	0.00	1.34	146.35	99.91	45.10
6/1/2024 8:20	0.00	0.87	141.59	106.52	34.21
6/1/2024 8:25	0.00	0.39	135.14	116.55	18.20
6/1/2024 8:30	0.00	0.24	144.46	115.44	28.78
6/1/2024 8:35	0.00	0.08	144.57	104.48	40.01
6/1/2024 8:40	0.00	0.25	136.40	112.25	23.90
6/1/2024 8:45	0.00	0.81	147.05	112.43	33.82
6/1/2024 8:50	0.00	0.92	144.25	133.69	9.64
6/1/2024 8:55	0.00	0.50	160.05	141.20	18.35
6/1/2024 9:00	0.00	0.10	157.05	144.51	12.45
6/1/2024 9:05	0.00	0.16	162.30	131.89	30.25
6/1/2024 9:10	0.00	0.50	171.12	112.65	57.96
6/1/2024 9:15	0.00	0.29	154.76	128.89	25.58
6/1/2024 9:20	0.00	0.48	153.49	126.08	26.94
6/1/2024 9:25	0.00	0.38	144.76	118.29	26.09
6/1/2024 9:30	0.00	0.72	160.27	116.71	42.84
6/1/2024 9:35	0.00	1.07	143.59	112.24	30.29
6/1/2024 9:40	0.00	0.68	152.92	119.33	32.91
6/1/2024 9:45	0.00	0.18	146.87	129.72	16.97
6/1/2024 9:50	0.00	0.00	145.76	134.99	10.77
6/1/2024 9:55	0.00	0.05	178.22	121.47	56.70
6/1/2024 10:00	0.00	0.00	163.01	116.93	46.08
6/1/2024 10:05	0.00	0.02	155.07	129.14	25.92
6/1/2024 10:10	0.00	0.35	147.76	128.84	18.58

Oakdale Commons
Sewer Flow Data (5/24/2024 - 5/26/2024 and 6/1/2024 - 6/9/2024)

Date and Time	Precipitation (inches)	Oakdale #1 gpm	Oakdale #3 gpm	Oakdale #4 gpm	#3-(#4+#1) gpm
6/1/2024 10:15	0.00	0.50	160.08	125.09	34.50
6/1/2024 10:20	0.00	1.02	145.97	122.52	22.43
6/1/2024 10:25	0.00	1.07	168.10	109.36	57.67
6/1/2024 10:30	0.00	0.92	158.19	102.46	54.82
6/1/2024 10:35	0.00	1.13	146.61	110.71	34.77
6/1/2024 10:40	0.00	0.85	137.86	116.51	20.50
6/1/2024 10:45	0.00	0.80	143.54	122.38	20.36
6/1/2024 10:50	0.00	1.23	151.36	124.12	26.01
6/1/2024 10:55	0.00	1.33	165.79	122.25	42.21
6/1/2024 11:00	0.00	1.58	155.48	130.74	23.16
6/1/2024 11:05	0.00	1.39	158.09	119.26	37.44
6/1/2024 11:10	0.00	0.72	152.31	130.84	20.75
6/1/2024 11:15	0.00	0.83	171.07	115.99	54.25
6/1/2024 11:20	0.00	0.54	164.08	124.84	38.70
6/1/2024 11:25	0.00	1.01	154.56	151.44	2.11
6/1/2024 11:30	0.00	2.15	160.34	138.75	19.44
6/1/2024 11:35	0.00	2.15	177.50	127.26	48.10
6/1/2024 11:40	0.00	1.75	169.27	111.48	56.04
6/1/2024 11:45	0.00	1.77	154.37	113.62	38.99
6/1/2024 11:50	0.00	0.81	140.30	105.46	34.03
6/1/2024 11:55	0.00	0.56	154.41	109.77	44.07
6/1/2024 12:00	0.00	0.51	140.44	110.15	29.77
6/1/2024 12:05	0.00	0.36	146.75	113.64	32.75
6/1/2024 12:10	0.00	0.88	142.76	104.53	37.35
6/1/2024 12:15	0.00	0.06	144.96	105.62	39.29
6/1/2024 12:20	0.00	0.09	137.87	106.50	31.28
6/1/2024 12:25	0.00	0.52	140.66	107.62	32.53
6/1/2024 12:30	0.00	0.09	144.16	102.06	42.01
6/1/2024 12:35	0.00	0.17	153.72	104.14	49.40
6/1/2024 12:40	0.00	0.91	148.08	105.02	42.14
6/1/2024 12:45	0.00	1.09	144.26	102.23	40.94
6/1/2024 12:50	0.00	0.41	138.46	112.84	25.21
6/1/2024 12:55	0.00	0.18	135.63	118.23	17.22
6/1/2024 13:00	0.00	0.11	147.70	111.29	36.29
6/1/2024 13:05	0.00	0.69	137.31	95.71	40.91
6/1/2024 13:10	0.00	0.04	135.70	106.65	29.00
6/1/2024 13:15	0.00	0.04	137.61	128.11	9.47
6/1/2024 13:20	0.00	0.09	137.75	116.70	20.96
6/1/2024 13:25	0.00	0.25	147.86	112.42	35.19
6/1/2024 13:30	0.00	0.53	139.58	100.51	38.55
6/1/2024 13:35	0.00	1.33	150.08	107.13	41.63
6/1/2024 13:40	0.00	1.92	131.63	99.38	30.33
6/1/2024 13:45	0.00	1.53	139.01	107.88	29.59
6/1/2024 13:50	0.00	0.64	136.44	102.65	33.15
6/1/2024 13:55	0.00	0.15	130.12	106.18	23.79
6/1/2024 14:00	0.00	0.15	139.06	100.10	38.81
6/1/2024 14:05	0.00	1.03	144.06	113.68	29.35
6/1/2024 14:10	0.00	1.05	145.34	108.57	35.72
6/1/2024 14:15	0.00	0.68	144.50	114.54	29.29
6/1/2024 14:20	0.00	0.40	142.36	112.61	29.35
6/1/2024 14:25	0.00	0.69	158.18	105.32	52.18
6/1/2024 14:30	0.00	0.70	147.19	100.10	46.38

Oakdale Commons
Sewer Flow Data (5/24/2024 - 5/26/2024 and 6/1/2024 - 6/9/2024)

Date and Time	Precipitation (inches)	Oakdale #1 gpm	Oakdale #3 gpm	Oakdale #4 gpm	#3-(#4+#1) gpm
6/1/2024 14:35	0.00	0.35	141.37	98.74	42.28
6/1/2024 14:40	0.00	0.05	140.03	112.81	27.17
6/1/2024 14:45	0.00	0.35	143.98	103.20	40.43
6/1/2024 14:50	0.00	0.01	145.79	95.60	50.18
6/1/2024 14:55	0.00	0.62	152.95	97.47	54.86
6/1/2024 15:00	0.00	1.65	140.98	100.94	38.38
6/1/2024 15:05	0.00	1.09	131.17	107.05	23.03
6/1/2024 15:10	0.00	0.09	140.40	113.48	26.84
6/1/2024 15:15	0.00	1.07	138.71	113.78	23.86
6/1/2024 15:20	0.00	0.18	160.74	114.53	46.02
6/1/2024 15:25	0.00	0.48	154.18	111.28	42.43
6/1/2024 15:30	0.00	0.01	148.21	123.94	24.26
6/1/2024 15:35	0.00	0.00	148.77	116.08	32.68
6/1/2024 15:40	0.00	0.00	155.02	119.14	35.88
6/1/2024 15:45	0.00	0.39	160.26	111.46	48.41
6/1/2024 15:50	0.00	1.33	157.90	100.35	56.21
6/1/2024 15:55	0.00	1.51	143.81	103.54	38.76
6/1/2024 16:00	0.00	1.23	144.68	107.35	36.10
6/1/2024 16:05	0.00	1.79	141.92	109.84	30.29
6/1/2024 16:10	0.00	0.86	143.95	104.28	38.81
6/1/2024 16:15	0.00	0.89	137.90	94.55	42.46
6/1/2024 16:20	0.00	1.03	131.56	106.48	24.05
6/1/2024 16:25	0.00	0.49	131.83	124.40	6.94
6/1/2024 16:30	0.00	0.34	150.29	126.58	23.37
6/1/2024 16:35	0.00	0.68	172.98	117.81	54.48
6/1/2024 16:40	0.00	1.60	172.64	106.20	64.84
6/1/2024 16:45	0.00	1.86	161.87	102.06	57.94
6/1/2024 16:50	0.00	1.51	133.99	101.87	30.61
6/1/2024 16:55	0.00	0.42	144.43	105.20	38.81
6/1/2024 17:00	0.00	0.09	148.63	107.82	40.72
6/1/2024 17:05	0.00	0.10	144.37	97.14	47.13
6/1/2024 17:10	0.00	0.35	147.44	92.63	54.46
6/1/2024 17:15	0.00	0.72	124.45	95.31	28.42
6/1/2024 17:20	0.00	1.02	131.06	99.70	30.34
6/1/2024 17:25	0.00	1.91	134.74	102.08	30.75
6/1/2024 17:30	0.00	1.58	134.88	105.34	27.95
6/1/2024 17:35	0.00	0.65	145.99	93.90	51.44
6/1/2024 17:40	0.00	0.68	142.37	110.39	31.31
6/1/2024 17:45	0.00	1.64	121.52	110.26	9.63
6/1/2024 17:50	0.00	0.74	137.09	104.74	31.61
6/1/2024 17:55	0.00	0.11	138.27	99.79	38.36
6/1/2024 18:00	0.00	0.17	142.05	93.57	48.31
6/1/2024 18:05	0.00	0.02	134.95	101.66	33.28
6/1/2024 18:10	0.00	0.00	136.55	112.26	24.29
6/1/2024 18:15	0.00	0.00	144.32	106.99	37.33
6/1/2024 18:20	0.00	0.01	144.59	114.99	29.59
6/1/2024 18:25	0.00	0.10	159.79	109.21	50.48
6/1/2024 18:30	0.00	0.05	146.68	100.45	46.19
6/1/2024 18:35	0.00	0.18	136.86	87.52	49.15
6/1/2024 18:40	0.00	0.41	130.38	114.27	15.70
6/1/2024 18:45	0.00	0.17	138.63	114.42	24.03
6/1/2024 18:50	0.00	0.18	166.06	99.67	66.21

Oakdale Commons
Sewer Flow Data (5/24/2024 - 5/26/2024 and 6/1/2024 - 6/9/2024)

Date and Time	Precipitation (inches)	Oakdale #1 gpm	Oakdale #3 gpm	Oakdale #4 gpm	#3-(#4+#1) gpm
6/1/2024 18:55	0.00	0.04	154.22	93.04	61.15
6/1/2024 19:00	0.00	0.00	150.04	105.13	44.91
6/1/2024 19:05	0.00	0.00	151.38	96.64	54.74
6/1/2024 19:10	0.00	0.08	140.39	95.74	44.57
6/1/2024 19:15	0.00	0.00	143.16	92.83	50.33
6/1/2024 19:20	0.00	0.00	137.31	91.07	46.24
6/1/2024 19:25	0.00	0.09	143.51	96.17	47.26
6/1/2024 19:30	0.00	0.18	138.04	108.40	29.47
6/1/2024 19:35	0.00	0.26	143.32	94.83	48.23
6/1/2024 19:40	0.00	0.40	140.50	94.13	45.98
6/1/2024 19:45	0.00	0.19	136.84	101.51	35.14
6/1/2024 19:50	0.00	0.56	142.00	97.98	43.46
6/1/2024 19:55	0.00	0.64	141.48	99.99	40.85
6/1/2024 20:00	0.00	1.01	138.86	96.13	41.72
6/1/2024 20:05	0.00	0.11	148.02	93.93	53.98
6/1/2024 20:10	0.00	0.00	140.76	99.38	41.38
6/1/2024 20:15	0.00	0.01	151.41	89.73	61.67
6/1/2024 20:20	0.00	0.37	144.15	92.23	51.56
6/1/2024 20:25	0.00	0.69	127.74	93.44	33.62
6/1/2024 20:30	0.00	0.84	137.59	103.42	33.33
6/1/2024 20:35	0.00	0.68	145.52	124.14	20.69
6/1/2024 20:40	0.00	0.70	141.63	107.54	33.39
6/1/2024 20:45	0.00	0.68	144.29	97.68	45.92
6/1/2024 20:50	0.00	0.16	150.81	96.44	54.21
6/1/2024 20:55	0.00	0.27	135.33	97.21	37.86
6/1/2024 21:00	0.00	0.84	136.72	101.98	33.90
6/1/2024 21:05	0.00	0.19	135.49	93.50	41.80
6/1/2024 21:10	0.00	0.15	130.54	90.48	39.91
6/1/2024 21:15	0.00	0.11	124.78	92.79	31.88
6/1/2024 21:20	0.00	0.23	121.80	93.04	28.53
6/1/2024 21:25	0.00	0.63	134.66	91.54	42.49
6/1/2024 21:30	0.00	1.24	134.16	90.67	42.25
6/1/2024 21:35	0.00	1.86	124.72	106.00	16.87
6/1/2024 21:40	0.00	1.14	139.53	108.95	29.44
6/1/2024 21:45	0.00	1.52	138.34	97.48	39.34
6/1/2024 21:50	0.00	0.11	138.70	92.46	46.14
6/1/2024 21:55	0.00	0.87	132.13	91.87	39.40
6/1/2024 22:00	0.00	0.74	133.71	93.15	39.83
6/1/2024 22:05	0.00	0.40	126.82	83.22	43.20
6/1/2024 22:10	0.00	0.68	121.51	98.77	22.06
6/1/2024 22:15	0.00	0.48	100.88	94.08	6.32
6/1/2024 22:20	0.00	1.37	129.31	97.88	30.06
6/1/2024 22:25	0.00	0.86	130.27	89.79	39.62
6/1/2024 22:30	0.00	0.73	135.48	94.91	39.84
6/1/2024 22:35	0.00	0.85	129.89	93.64	35.40
6/1/2024 22:40	0.00	1.27	134.13	100.95	31.91
6/1/2024 22:45	0.00	1.53	128.60	92.09	34.98
6/1/2024 22:50	0.00	1.37	129.27	93.18	34.72
6/1/2024 22:55	0.00	0.56	125.57	90.21	34.79
6/1/2024 23:00	0.00	0.01	123.49	88.62	34.86
6/1/2024 23:05	0.00	0.00	121.75	86.27	35.48
6/1/2024 23:10	0.00	0.00	127.33	92.08	35.25

Oakdale Commons
Sewer Flow Data (5/24/2024 - 5/26/2024 and 6/1/2024 - 6/9/2024)

Date and Time	Precipitation (inches)	Oakdale #1 gpm	Oakdale #3 gpm	Oakdale #4 gpm	#3-(#4+#1) gpm
6/1/2024 23:15	0.00	0.38	129.45	87.83	41.24
6/1/2024 23:20	0.00	0.69	121.99	84.78	36.51
6/1/2024 23:25	0.00	0.02	122.61	87.33	35.26
6/1/2024 23:30	0.00	0.00	119.91	84.02	35.89
6/1/2024 23:35	0.00	0.00	117.37	86.81	30.57
6/1/2024 23:40	0.00	0.00	118.19	77.81	40.38
6/1/2024 23:45	0.00	0.00	121.28	79.28	42.00
6/1/2024 23:50	0.00	0.00	117.75	96.94	20.81
6/1/2024 23:55	0.00	0.00	117.72	105.25	12.47
6/2/2024 0:00	0.00	0.00	133.83	97.12	36.71
6/2/2024 0:05	0.00	0.00	126.22	87.54	38.68
6/2/2024 0:10	0.00	0.00	124.41	84.30	40.11
6/2/2024 0:15	0.00	0.00	120.14	86.38	33.75
6/2/2024 0:20	0.00	0.00	111.66	90.81	20.86
6/2/2024 0:25	0.00	0.00	113.84	89.36	24.48
6/2/2024 0:30	0.00	0.00	119.45	86.37	33.08
6/2/2024 0:35	0.00	0.00	113.46	79.76	33.70
6/2/2024 0:40	0.00	0.00	112.30	69.45	42.85
6/2/2024 0:45	0.00	0.00	99.51	68.70	30.81
6/2/2024 0:50	0.00	0.00	92.17	66.16	26.01
6/2/2024 0:55	0.00	0.00	93.81	65.75	28.06
6/2/2024 1:00	0.00	0.00	95.83	70.42	25.41
6/2/2024 1:05	0.00	0.00	93.78	66.90	26.88
6/2/2024 1:10	0.00	0.00	91.74	63.63	28.11
6/2/2024 1:15	0.00	0.00	89.98	67.18	22.80
6/2/2024 1:20	0.00	0.00	89.52	65.70	23.82
6/2/2024 1:25	0.00	0.00	89.80	66.76	23.04
6/2/2024 1:30	0.00	0.00	89.10	68.12	20.98
6/2/2024 1:35	0.00	0.00	91.58	66.72	24.87
6/2/2024 1:40	0.00	0.00	96.72	74.91	21.82
6/2/2024 1:45	0.00	0.00	95.13	71.50	23.64
6/2/2024 1:50	0.00	0.00	91.40	68.26	23.14
6/2/2024 1:55	0.00	0.00	90.83	71.73	19.09
6/2/2024 2:00	0.00	0.00	93.97	67.65	26.32
6/2/2024 2:05	0.00	0.00	95.21	65.51	29.70
6/2/2024 2:10	0.00	0.00	89.12	68.95	20.16
6/2/2024 2:15	0.00	0.00	91.18	70.27	20.91
6/2/2024 2:20	0.00	0.00	90.55	72.03	18.51
6/2/2024 2:25	0.00	0.00	93.01	76.08	16.94
6/2/2024 2:30	0.00	0.00	97.04	68.20	28.84
6/2/2024 2:35	0.00	0.00	99.49	76.25	23.24
6/2/2024 2:40	0.00	0.00	93.42	95.89	-2.47
6/2/2024 2:45	0.00	0.00	109.23	93.40	15.83
6/2/2024 2:50	0.00	0.00	129.80	89.28	40.52
6/2/2024 2:55	0.00	0.00	136.29	80.04	56.25
6/2/2024 3:00	0.00	0.00	118.72	85.77	32.95
6/2/2024 3:05	0.00	0.00	116.95	71.10	45.85
6/2/2024 3:10	0.00	0.00	108.93	81.14	27.79
6/2/2024 3:15	0.00	0.00	111.57	78.93	32.64
6/2/2024 3:20	0.00	0.00	118.21	81.43	36.79
6/2/2024 3:25	0.00	0.00	117.59	84.03	33.56
6/2/2024 3:30	0.00	0.00	120.70	75.19	45.51

Oakdale Commons
Sewer Flow Data (5/24/2024 - 5/26/2024 and 6/1/2024 - 6/9/2024)

Date and Time	Precipitation (inches)	Oakdale #1 gpm	Oakdale #3 gpm	Oakdale #4 gpm	#3-(#4+#1) gpm
6/2/2024 3:35	0.00	0.00	108.94	76.29	32.65
6/2/2024 3:40	0.00	0.00	110.87	75.61	35.26
6/2/2024 3:45	0.00	0.00	105.44	79.29	26.15
6/2/2024 3:50	0.00	0.00	100.75	85.04	15.70
6/2/2024 3:55	0.00	0.00	103.06	84.31	18.75
6/2/2024 4:00	0.00	0.00	103.95	83.09	20.87
6/2/2024 4:05	0.00	0.00	106.10	72.47	33.63
6/2/2024 4:10	0.00	0.00	109.71	70.37	39.33
6/2/2024 4:15	0.00	0.00	94.54	65.80	28.73
6/2/2024 4:20	0.00	0.00	89.17	63.06	26.12
6/2/2024 4:25	0.00	0.00	89.65	66.04	23.61
6/2/2024 4:30	0.00	0.00	90.49	63.13	27.36
6/2/2024 4:35	0.00	0.00	87.80	65.19	22.62
6/2/2024 4:40	0.00	0.00	87.42	69.78	17.64
6/2/2024 4:45	0.00	0.00	89.73	68.94	20.79
6/2/2024 4:50	0.00	0.00	88.97	69.86	19.11
6/2/2024 4:55	0.00	0.00	92.42	66.05	26.36
6/2/2024 5:00	0.00	0.00	95.88	68.68	27.20
6/2/2024 5:05	0.00	0.00	94.68	70.65	24.03
6/2/2024 5:10	0.00	0.00	91.52	61.72	29.80
6/2/2024 5:15	0.00	0.00	87.35	61.83	25.53
6/2/2024 5:20	0.00	0.00	86.39	72.24	14.15
6/2/2024 5:25	0.00	0.00	78.50	78.72	-0.22
6/2/2024 5:30	0.00	0.00	95.61	78.32	17.28
6/2/2024 5:35	0.00	0.00	99.93	79.04	20.89
6/2/2024 5:40	0.00	0.00	95.13	84.32	10.81
6/2/2024 5:45	0.00	0.00	103.01	84.30	18.70
6/2/2024 5:50	0.00	0.00	109.10	82.13	26.97
6/2/2024 5:55	0.00	0.01	103.90	76.39	27.50
6/2/2024 6:00	0.00	0.11	103.60	70.16	33.34
6/2/2024 6:05	0.00	0.11	103.05	68.59	34.35
6/2/2024 6:10	0.00	0.05	95.18	69.76	25.38
6/2/2024 6:15	0.00	0.01	95.95	72.25	23.69
6/2/2024 6:20	0.00	0.00	98.84	64.23	34.61
6/2/2024 6:25	0.00	0.00	94.65	69.38	25.27
6/2/2024 6:30	0.00	0.00	93.82	69.14	24.67
6/2/2024 6:35	0.00	0.00	91.23	72.85	18.38
6/2/2024 6:40	0.00	0.00	92.64	67.35	25.28
6/2/2024 6:45	0.00	0.00	93.83	73.00	20.82
6/2/2024 6:50	0.00	0.00	95.03	75.94	19.09
6/2/2024 6:55	0.00	0.00	101.61	79.28	22.33
6/2/2024 7:00	0.00	0.00	106.63	84.36	22.27
6/2/2024 7:05	0.00	0.00	114.59	85.33	29.25
6/2/2024 7:10	0.00	0.08	108.05	88.94	19.04
6/2/2024 7:15	0.00	0.10	124.70	87.43	37.18
6/2/2024 7:20	0.00	0.08	123.19	85.75	37.36
6/2/2024 7:25	0.00	0.08	111.01	82.53	28.39
6/2/2024 7:30	0.00	0.05	111.84	79.82	31.97
6/2/2024 7:35	0.00	0.05	104.18	91.43	12.69
6/2/2024 7:40	0.00	0.11	104.46	89.06	15.29
6/2/2024 7:45	0.00	0.24	118.75	80.83	37.67
6/2/2024 7:50	0.00	0.17	122.77	84.77	37.83

Oakdale Commons
Sewer Flow Data (5/24/2024 - 5/26/2024 and 6/1/2024 - 6/9/2024)

Date and Time	Precipitation (inches)	Oakdale #1 gpm	Oakdale #3 gpm	Oakdale #4 gpm	#3-(#4+#1) gpm
6/2/2024 7:55	0.00	0.35	123.13	90.71	32.08
6/2/2024 8:00	0.00	0.80	130.46	101.58	28.09
6/2/2024 8:05	0.00	0.82	125.51	116.30	8.39
6/2/2024 8:10	0.00	0.25	142.50	99.21	43.04
6/2/2024 8:15	0.00	0.09	140.40	104.25	36.06
6/2/2024 8:20	0.00	0.02	139.65	102.63	37.00
6/2/2024 8:25	0.00	0.17	134.59	98.48	35.94
6/2/2024 8:30	0.00	0.24	133.31	98.64	34.44
6/2/2024 8:35	0.00	0.05	130.70	96.29	34.36
6/2/2024 8:40	0.00	0.01	129.26	92.53	36.72
6/2/2024 8:45	0.00	0.10	130.51	95.28	35.13
6/2/2024 8:50	0.00	0.29	128.07	99.23	28.56
6/2/2024 8:55	0.00	0.00	139.52	108.41	31.11
6/2/2024 9:00	0.00	0.00	141.40	117.70	23.70
6/2/2024 9:05	0.00	0.00	157.16	130.56	26.59
6/2/2024 9:10	0.00	0.00	170.89	127.07	43.82
6/2/2024 9:15	0.00	0.01	169.89	124.93	44.95
6/2/2024 9:20	0.00	0.15	162.19	117.46	44.58
6/2/2024 9:25	0.00	0.35	166.31	112.17	53.79
6/2/2024 9:30	0.00	0.38	160.59	124.03	36.19
6/2/2024 9:35	0.00	0.47	148.66	120.79	27.40
6/2/2024 9:40	0.00	0.15	166.09	110.72	55.21
6/2/2024 9:45	0.00	0.42	158.68	105.00	53.27
6/2/2024 9:50	0.00	0.35	158.47	118.71	39.41
6/2/2024 9:55	0.00	0.14	154.00	121.76	32.10
6/2/2024 10:00	0.00	0.06	160.23	132.85	27.32
6/2/2024 10:05	0.00	0.05	161.56	125.05	36.47
6/2/2024 10:10	0.00	0.00	169.42	111.85	57.57
6/2/2024 10:15	0.00	0.00	153.77	126.35	27.42
6/2/2024 10:20	0.00	0.01	163.79	121.59	42.18
6/2/2024 10:25	0.00	0.25	169.93	126.74	42.94
6/2/2024 10:30	0.00	0.62	155.61	134.44	20.55
6/2/2024 10:35	0.00	0.40	172.03	126.54	45.09
6/2/2024 10:40	0.00	0.23	162.10	123.02	38.84
6/2/2024 10:45	0.00	0.08	164.86	122.14	42.64
6/2/2024 10:50	0.00	0.54	158.75	119.56	38.65
6/2/2024 10:55	0.00	0.35	164.37	121.00	43.02
6/2/2024 11:00	0.00	0.64	159.69	132.45	26.60
6/2/2024 11:05	0.00	0.81	164.61	128.99	34.81
6/2/2024 11:10	0.00	0.52	168.32	130.68	37.11
6/2/2024 11:15	0.00	0.52	168.07	131.58	35.97
6/2/2024 11:20	0.00	0.80	171.62	132.51	38.31
6/2/2024 11:25	0.00	0.62	151.48	120.21	30.66
6/2/2024 11:30	0.00	0.05	159.70	131.48	28.17
6/2/2024 11:35	0.00	0.15	156.11	135.25	20.71
6/2/2024 11:40	0.00	0.73	165.46	143.81	20.92
6/2/2024 11:45	0.00	0.53	182.01	126.31	55.17
6/2/2024 11:50	0.00	0.64	164.89	133.25	31.00
6/2/2024 11:55	0.00	0.56	164.25	139.82	23.88
6/2/2024 12:00	0.00	0.10	163.27	138.69	24.48
6/2/2024 12:05	0.00	0.00	167.20	151.13	16.07
6/2/2024 12:10	0.00	0.00	158.28	136.83	21.45

Oakdale Commons
Sewer Flow Data (5/24/2024 - 5/26/2024 and 6/1/2024 - 6/9/2024)

Date and Time	Precipitation (inches)	Oakdale #1 gpm	Oakdale #3 gpm	Oakdale #4 gpm	#3-(#4+#1) gpm
6/2/2024 12:15	0.00	0.00	173.33	129.90	43.43
6/2/2024 12:20	0.00	0.04	155.68	134.36	21.28
6/2/2024 12:25	0.00	0.19	157.84	146.48	11.17
6/2/2024 12:30	0.00	0.54	173.06	141.71	30.81
6/2/2024 12:35	0.00	0.12	164.29	135.01	29.17
6/2/2024 12:40	0.00	0.17	157.71	129.29	28.25
6/2/2024 12:45	0.00	0.15	153.52	138.35	15.03
6/2/2024 12:50	0.00	0.37	147.36	142.03	4.96
6/2/2024 12:55	0.00	0.69	162.42	145.96	15.77
6/2/2024 13:00	0.00	1.02	163.60	129.75	32.83
6/2/2024 13:05	0.00	0.62	167.23	120.45	46.17
6/2/2024 13:10	0.00	1.23	161.31	110.12	49.96
6/2/2024 13:15	0.00	0.41	144.65	113.54	30.70
6/2/2024 13:20	0.00	0.05	143.39	101.64	41.70
6/2/2024 13:25	0.00	0.09	157.10	106.81	50.20
6/2/2024 13:30	0.00	0.14	141.49	117.13	24.22
6/2/2024 13:35	0.00	0.51	133.15	107.27	25.38
6/2/2024 13:40	0.00	0.38	142.96	108.00	34.57
6/2/2024 13:45	0.00	0.42	148.90	118.23	30.25
6/2/2024 13:50	0.00	0.26	137.26	117.96	19.03
6/2/2024 13:55	0.00	0.26	152.63	113.45	38.92
6/2/2024 14:00	0.00	0.08	148.37	110.65	37.65
6/2/2024 14:05	0.00	0.11	151.05	99.76	51.18
6/2/2024 14:10	0.00	0.01	151.88	101.29	50.58
6/2/2024 14:15	0.00	0.40	136.11	106.62	29.10
6/2/2024 14:20	0.00	0.35	133.84	111.98	21.51
6/2/2024 14:25	0.00	0.11	154.28	105.29	48.87
6/2/2024 14:30	0.00	0.16	148.45	103.37	44.92
6/2/2024 14:35	0.00	0.03	139.09	93.95	45.10
6/2/2024 14:40	0.00	0.52	151.55	109.37	41.67
6/2/2024 14:45	0.00	0.28	139.16	105.36	33.51
6/2/2024 14:50	0.00	0.04	140.31	108.68	31.59
6/2/2024 14:55	0.00	0.35	141.11	94.17	46.60
6/2/2024 15:00	0.00	0.16	151.26	93.54	57.56
6/2/2024 15:05	0.00	0.34	140.29	100.43	39.51
6/2/2024 15:10	0.00	0.01	140.59	122.92	17.67
6/2/2024 15:15	0.00	0.16	141.10	113.77	27.17
6/2/2024 15:20	0.00	0.42	130.68	105.51	24.75
6/2/2024 15:25	0.00	0.02	139.71	101.68	38.02
6/2/2024 15:30	0.00	0.36	134.20	107.62	26.22
6/2/2024 15:35	0.00	0.04	139.63	104.46	35.14
6/2/2024 15:40	0.00	0.19	139.29	111.62	27.48
6/2/2024 15:45	0.00	0.42	159.44	106.39	52.63
6/2/2024 15:50	0.00	0.39	138.29	119.92	17.98
6/2/2024 15:55	0.00	0.42	142.11	113.28	28.42
6/2/2024 16:00	0.00	0.83	140.97	105.32	34.82
6/2/2024 16:05	0.00	0.37	145.63	106.68	38.59
6/2/2024 16:10	0.00	0.19	147.17	109.45	37.52
6/2/2024 16:15	0.00	1.04	142.14	116.82	24.28
6/2/2024 16:20	0.00	0.65	145.84	117.94	27.25
6/2/2024 16:25	0.00	1.02	146.91	120.00	25.89
6/2/2024 16:30	0.00	1.62	160.86	106.16	53.08

Oakdale Commons
Sewer Flow Data (5/24/2024 - 5/26/2024 and 6/1/2024 - 6/9/2024)

Date and Time	Precipitation (inches)	Oakdale #1 gpm	Oakdale #3 gpm	Oakdale #4 gpm	#3-(#4+#1) gpm
6/2/2024 16:35	0.00	1.78	153.58	103.44	48.36
6/2/2024 16:40	0.00	0.66	154.48	108.20	45.62
6/2/2024 16:45	0.00	0.11	141.01	114.28	26.62
6/2/2024 16:50	0.00	1.07	126.74	113.71	11.97
6/2/2024 16:55	0.00	1.28	149.31	108.51	39.52
6/2/2024 17:00	0.00	0.15	153.40	105.33	47.93
6/2/2024 17:05	0.00	0.00	126.43	101.26	25.17
6/2/2024 17:10	0.00	0.00	144.19	109.17	35.02
6/2/2024 17:15	0.00	0.18	134.95	109.91	24.86
6/2/2024 17:20	0.00	0.81	153.79	101.91	51.06
6/2/2024 17:25	0.00	1.31	142.90	107.94	33.65
6/2/2024 17:30	0.00	0.05	138.87	94.86	43.96
6/2/2024 17:35	0.00	0.00	148.44	108.96	39.48
6/2/2024 17:40	0.00	0.00	137.06	112.12	24.94
6/2/2024 17:45	0.00	0.14	150.94	109.94	40.87
6/2/2024 17:50	0.00	1.25	151.78	106.08	44.44
6/2/2024 17:55	0.00	0.48	149.04	106.98	41.59
6/2/2024 18:00	0.00	0.23	140.53	133.34	6.96
6/2/2024 18:05	0.00	0.10	144.88	125.49	19.28
6/2/2024 18:10	0.00	1.00	168.79	121.05	46.74
6/2/2024 18:15	0.00	0.54	152.82	113.62	38.67
6/2/2024 18:20	0.00	0.90	159.49	119.33	39.26
6/2/2024 18:25	0.00	0.72	157.60	117.83	39.06
6/2/2024 18:30	0.00	0.49	162.42	119.56	42.37
6/2/2024 18:35	0.00	0.19	150.93	127.37	23.36
6/2/2024 18:40	0.00	0.00	144.60	128.47	16.14
6/2/2024 18:45	0.01	0.00	157.26	122.55	34.71
6/2/2024 18:50	0.01	0.00	150.56	127.03	23.53
6/2/2024 18:55	0.01	0.04	153.06	133.56	19.46
6/2/2024 19:00	0.01	0.09	162.19	123.12	38.99
6/2/2024 19:05	0.01	0.27	160.79	127.66	32.86
6/2/2024 19:10	0.01	0.50	162.28	132.59	29.19
6/2/2024 19:15	0.01	0.26	147.73	124.45	23.03
6/2/2024 19:20	0.01	0.11	147.72	123.76	23.86
6/2/2024 19:25	0.01	0.23	163.48	129.25	34.00
6/2/2024 19:30	0.01	0.14	153.53	134.75	18.64
6/2/2024 19:35	0.01	0.23	154.40	126.64	27.53
6/2/2024 19:40	0.01	0.11	111.86	124.46	-12.70
6/2/2024 19:45	0.01	0.02	143.31	129.59	13.71
6/2/2024 19:50	0.01	0.00	157.73	155.69	2.04
6/2/2024 19:55	0.01	0.00	161.65	142.38	19.26
6/2/2024 20:00	0.01	0.11	160.78	128.41	32.26
6/2/2024 20:05	0.01	0.24	168.84	116.35	52.25
6/2/2024 20:10	0.01	0.38	159.96	107.50	52.08
6/2/2024 20:15	0.01	0.09	152.85	108.28	44.48
6/2/2024 20:20	0.01	0.00	139.29	107.30	31.99
6/2/2024 20:25	0.01	0.00	138.09	117.29	20.80
6/2/2024 20:30	0.01	0.08	151.02	108.63	42.30
6/2/2024 20:35	0.01	0.00	133.02	116.06	16.96
6/2/2024 20:40	0.01	0.29	140.31	113.29	26.73
6/2/2024 20:45	0.01	0.53	150.74	111.53	38.68
6/2/2024 20:50	0.01	0.41	144.71	113.07	31.23

Oakdale Commons
Sewer Flow Data (5/24/2024 - 5/26/2024 and 6/1/2024 - 6/9/2024)

Date and Time	Precipitation (inches)	Oakdale #1 gpm	Oakdale #3 gpm	Oakdale #4 gpm	#3-(#4+#1) gpm
6/2/2024 20:55	0.01	0.41	141.02	121.60	19.00
6/2/2024 21:00	0.01	0.16	151.69	110.32	41.21
6/2/2024 21:05	0.01	0.24	148.05	118.30	29.51
6/2/2024 21:10	0.01	0.03	134.31	118.08	16.20
6/2/2024 21:15	0.01	0.14	145.34	123.89	21.31
6/2/2024 21:20	0.01	0.39	139.90	123.24	16.27
6/2/2024 21:25	0.01	0.16	142.39	112.03	30.19
6/2/2024 21:30	0.01	0.10	136.72	112.44	24.18
6/2/2024 21:35	0.01	0.29	141.75	116.90	24.57
6/2/2024 21:40	0.01	0.04	141.74	114.47	27.24
6/2/2024 21:45	0.01	0.00	134.06	123.10	10.97
6/2/2024 21:50	0.01	0.00	141.85	139.08	2.78
6/2/2024 21:55	0.01	0.00	149.48	131.09	18.39
6/2/2024 22:00	0.01	0.00	165.72	119.04	46.68
6/2/2024 22:05	0.01	0.00	147.38	122.06	25.32
6/2/2024 22:10	0.01	0.00	146.11	111.88	34.23
6/2/2024 22:15	0.01	0.00	140.94	106.84	34.10
6/2/2024 22:20	0.01	0.00	130.99	96.55	34.44
6/2/2024 22:25	0.01	0.00	135.63	100.06	35.57
6/2/2024 22:30	0.01	0.00	125.51	96.08	29.42
6/2/2024 22:35	0.01	0.00	113.58	92.62	20.95
6/2/2024 22:40	0.01	0.00	127.98	98.17	29.82
6/2/2024 22:45	0.01	0.00	119.78	106.72	13.06
6/2/2024 22:50	0.01	0.00	121.84	105.50	16.34
6/2/2024 22:55	0.01	0.00	127.30	101.16	26.14
6/2/2024 23:00	0.01	0.00	128.69	97.77	30.92
6/2/2024 23:05	0.01	0.00	113.37	95.95	17.42
6/2/2024 23:10	0.01	0.00	124.61	103.63	20.98
6/2/2024 23:15	0.01	0.00	119.84	93.65	26.19
6/2/2024 23:20	0.01	0.00	114.71	96.59	18.11
6/2/2024 23:25	0.01	0.00	120.96	93.08	27.88
6/2/2024 23:30	0.01	0.00	120.82	93.06	27.76
6/2/2024 23:35	0.01	0.00	114.62	90.87	23.76
6/2/2024 23:40	0.01	0.00	113.40	97.63	15.77
6/2/2024 23:45	0.01	0.00	111.28	94.55	16.74
6/2/2024 23:50	0.01	0.00	113.67	81.77	31.90
6/2/2024 23:55	0.01	0.00	109.09	89.61	19.48
6/3/2024 0:00	0.01	0.00	102.07	81.32	20.75
6/3/2024 0:05	0.00	0.00	99.47	83.44	16.03
6/3/2024 0:10	0.00	0.00	101.91	78.30	23.61
6/3/2024 0:15	0.00	0.00	109.04	78.53	30.51
6/3/2024 0:20	0.00	0.00	105.07	77.36	27.71
6/3/2024 0:25	0.00	0.00	102.84	74.55	28.29
6/3/2024 0:30	0.00	0.00	99.59	82.79	16.80
6/3/2024 0:35	0.00	0.00	96.59	80.22	16.37
6/3/2024 0:40	0.00	0.00	97.70	86.59	11.11
6/3/2024 0:45	0.00	0.00	111.26	76.46	34.80
6/3/2024 0:50	0.00	0.00	104.14	73.46	30.68
6/3/2024 0:55	0.00	0.00	94.09	83.05	11.04
6/3/2024 1:00	0.00	0.00	91.82	84.25	7.57
6/3/2024 1:05	0.00	0.00	97.54	91.99	5.55
6/3/2024 1:10	0.00	0.00	101.63	81.49	20.14

Oakdale Commons
Sewer Flow Data (5/24/2024 - 5/26/2024 and 6/1/2024 - 6/9/2024)

Date and Time	Precipitation (inches)	Oakdale #1 gpm	Oakdale #3 gpm	Oakdale #4 gpm	#3-(#4+#1) gpm
6/3/2024 1:15	0.00	0.00	101.74	77.50	24.23
6/3/2024 1:20	0.00	0.00	95.29	72.71	22.58
6/3/2024 1:25	0.00	0.00	95.01	75.95	19.06
6/3/2024 1:30	0.00	0.00	95.79	74.27	21.52
6/3/2024 1:35	0.00	0.00	92.67	65.86	26.81
6/3/2024 1:40	0.00	0.00	90.46	72.59	17.86
6/3/2024 1:45	0.00	0.00	82.18	67.92	14.27
6/3/2024 1:50	0.00	0.00	87.27	75.30	11.98
6/3/2024 1:55	0.00	0.00	87.12	73.79	13.33
6/3/2024 2:00	0.00	0.00	84.99	78.30	6.69
6/3/2024 2:05	0.00	0.00	88.88	68.17	20.71
6/3/2024 2:10	0.00	0.00	100.03	67.39	32.64
6/3/2024 2:15	0.00	0.00	87.79	57.69	30.11
6/3/2024 2:20	0.00	0.00	81.88	57.59	24.29
6/3/2024 2:25	0.00	0.00	81.88	61.92	19.96
6/3/2024 2:30	0.00	0.00	81.72	66.57	15.15
6/3/2024 2:35	0.00	0.00	80.96	62.56	18.40
6/3/2024 2:40	0.00	0.00	87.01	67.10	19.92
6/3/2024 2:45	0.00	0.00	85.74	67.99	17.75
6/3/2024 2:50	0.00	0.00	90.61	69.94	20.66
6/3/2024 2:55	0.00	0.00	89.75	67.43	22.32
6/3/2024 3:00	0.00	0.00	92.29	72.55	19.74
6/3/2024 3:05	0.00	0.00	96.56	75.69	20.86
6/3/2024 3:10	0.00	0.00	89.44	73.80	15.64
6/3/2024 3:15	0.00	0.00	89.96	81.61	8.35
6/3/2024 3:20	0.00	0.00	95.65	79.65	16.00
6/3/2024 3:25	0.00	0.00	101.40	84.03	17.37
6/3/2024 3:30	0.00	0.00	98.88	88.93	9.96
6/3/2024 3:35	0.00	0.00	101.88	77.35	24.53
6/3/2024 3:40	0.00	0.00	107.17	68.69	38.48
6/3/2024 3:45	0.00	0.00	100.41	83.98	16.43
6/3/2024 3:50	0.00	0.00	102.76	97.41	5.35
6/3/2024 3:55	0.00	0.00	103.84	83.89	19.95
6/3/2024 4:00	0.00	0.00	113.16	83.60	29.56
6/3/2024 4:05	0.00	0.00	108.95	82.72	26.23
6/3/2024 4:10	0.00	0.00	106.34	82.56	23.78
6/3/2024 4:15	0.00	0.00	88.00	88.13	-0.14
6/3/2024 4:20	0.00	0.00	103.54	92.72	10.82
6/3/2024 4:25	0.00	0.00	103.44	85.50	17.94
6/3/2024 4:30	0.00	0.00	105.80	89.80	16.00
6/3/2024 4:35	0.00	0.00	108.34	78.46	29.88
6/3/2024 4:40	0.00	0.00	107.18	75.07	32.11
6/3/2024 4:45	0.00	0.00	98.46	74.13	24.33
6/3/2024 4:50	0.00	0.00	82.09	64.16	17.93
6/3/2024 4:55	0.00	0.00	87.27	70.42	16.85
6/3/2024 5:00	0.00	0.00	84.05	76.51	7.54
6/3/2024 5:05	0.00	0.42	96.44	72.52	23.50
6/3/2024 5:10	0.00	0.15	95.80	68.87	26.78
6/3/2024 5:15	0.00	0.02	94.42	74.96	19.45
6/3/2024 5:20	0.00	0.00	93.32	69.20	24.11
6/3/2024 5:25	0.00	0.00	86.38	73.93	12.45
6/3/2024 5:30	0.00	0.00	85.29	73.21	12.08

Oakdale Commons
Sewer Flow Data (5/24/2024 - 5/26/2024 and 6/1/2024 - 6/9/2024)

Date and Time	Precipitation (inches)	Oakdale #1 gpm	Oakdale #3 gpm	Oakdale #4 gpm	#3-(#4+#1) gpm
6/3/2024 5:35	0.00	0.00	90.39	71.92	18.47
6/3/2024 5:40	0.00	0.05	95.76	69.76	25.96
6/3/2024 5:45	0.00	0.17	102.87	80.80	21.90
6/3/2024 5:50	0.00	0.29	98.51	82.47	15.75
6/3/2024 5:55	0.00	0.10	110.71	83.34	27.28
6/3/2024 6:00	0.00	0.00	105.84	85.91	19.93
6/3/2024 6:05	0.00	0.00	100.82	95.13	5.69
6/3/2024 6:10	0.00	0.02	114.43	95.42	19.00
6/3/2024 6:15	0.00	0.02	131.75	96.52	35.22
6/3/2024 6:20	0.00	0.00	125.07	90.74	34.33
6/3/2024 6:25	0.00	0.02	124.87	101.61	23.25
6/3/2024 6:30	0.00	0.27	130.40	98.48	31.65
6/3/2024 6:35	0.00	0.38	126.59	102.83	23.39
6/3/2024 6:40	0.00	0.19	120.87	101.92	18.76
6/3/2024 6:45	0.00	0.53	103.57	99.00	4.04
6/3/2024 6:50	0.00	0.08	120.72	103.07	17.57
6/3/2024 6:55	0.00	0.09	137.37	110.11	27.17
6/3/2024 7:00	0.00	0.38	133.50	117.39	15.73
6/3/2024 7:05	0.00	0.23	139.83	121.00	18.60
6/3/2024 7:10	0.00	0.11	157.60	135.62	21.86
6/3/2024 7:15	0.00	0.05	162.85	132.01	30.79
6/3/2024 7:20	0.00	0.00	167.75	115.93	51.82
6/3/2024 7:25	0.00	0.00	151.76	106.98	44.78
6/3/2024 7:30	0.00	0.14	165.15	105.08	59.93
6/3/2024 7:35	0.00	0.23	141.44	108.87	32.33
6/3/2024 7:40	0.00	0.47	143.91	112.72	30.73
6/3/2024 7:45	0.00	0.25	161.33	114.01	47.06
6/3/2024 7:50	0.00	0.14	136.60	111.15	25.31
6/3/2024 7:55	0.00	0.03	154.27	111.28	42.96
6/3/2024 8:00	0.00	0.03	158.42	117.47	40.92
6/3/2024 8:05	0.00	0.42	159.04	132.25	26.37
6/3/2024 8:10	0.00	0.05	152.98	120.14	32.79
6/3/2024 8:15	0.00	0.29	162.46	110.66	51.51
6/3/2024 8:20	0.00	0.01	163.43	112.56	50.86
6/3/2024 8:25	0.00	0.00	145.66	137.50	8.16
6/3/2024 8:30	0.00	0.15	156.93	132.89	23.89
6/3/2024 8:35	0.00	0.17	174.17	131.92	42.08
6/3/2024 8:40	0.00	0.15	165.87	121.06	44.67
6/3/2024 8:45	0.00	0.29	168.04	119.59	48.16
6/3/2024 8:50	0.00	0.38	158.60	133.53	24.69
6/3/2024 8:55	0.00	0.09	142.69	122.29	20.32
6/3/2024 9:00	0.00	0.00	161.31	113.94	47.37
6/3/2024 9:05	0.00	0.00	163.92	128.83	35.09
6/3/2024 9:10	0.00	0.00	162.14	123.45	38.70
6/3/2024 9:15	0.00	0.35	167.04	122.61	44.08
6/3/2024 9:20	0.00	0.36	158.93	115.72	42.85
6/3/2024 9:25	0.00	0.27	156.49	125.36	30.86
6/3/2024 9:30	0.00	0.26	156.30	126.93	29.12
6/3/2024 9:35	0.00	0.04	169.38	133.91	35.42
6/3/2024 9:40	0.00	0.01	121.62	100.58	21.04
6/3/2024 9:45	0.00	0.04	144.19	108.78	35.37
6/3/2024 9:50	0.00	0.36	110.47	107.14	2.98

Oakdale Commons
Sewer Flow Data (5/24/2024 - 5/26/2024 and 6/1/2024 - 6/9/2024)

Date and Time	Precipitation (inches)	Oakdale #1 gpm	Oakdale #3 gpm	Oakdale #4 gpm	#3-(#4+#1) gpm
6/3/2024 9:55	0.00	0.26	118.42	104.28	13.87
6/3/2024 10:00	0.00	0.16	124.31	105.12	19.04
6/3/2024 10:05	0.00	0.17	137.95	110.89	26.89
6/3/2024 10:10	0.00	0.28	115.62	122.80	-7.46
6/3/2024 10:15	0.00	0.37	134.71	137.35	-3.01
6/3/2024 10:20	0.00	0.26	122.48	125.69	-3.48
6/3/2024 10:25	0.00	0.35	125.52	134.05	-8.88
6/3/2024 10:30	0.00	0.37	146.72	115.60	30.75
6/3/2024 10:35	0.00	0.16	169.75	107.59	62.01
6/3/2024 10:40	0.00	0.47	140.62	108.02	32.14
6/3/2024 10:45	0.00	0.24	138.39	110.45	27.70
6/3/2024 10:50	0.00	0.02	105.81	105.29	0.51
6/3/2024 10:55	0.00	0.27	133.56	103.59	29.70
6/3/2024 11:00	0.00	0.00	155.44	120.68	34.76
6/3/2024 11:05	0.00	0.05	110.90	98.81	12.04
6/3/2024 11:10	0.00	0.25	146.78	94.92	51.62
6/3/2024 11:15	0.00	0.41	143.38	93.94	49.03
6/3/2024 11:20	0.00	0.70	127.27	101.93	24.64
6/3/2024 11:25	0.00	0.84	146.91	106.59	39.47
6/3/2024 11:30	0.00	0.35	148.92	109.75	38.82
6/3/2024 11:35	0.00	0.05	159.19	100.97	58.18
6/3/2024 11:40	0.00	0.05	155.34	97.38	57.91
6/3/2024 11:45	0.00	0.09	135.21	101.50	33.61
6/3/2024 11:50	0.00	0.34	142.65	97.57	44.74
6/3/2024 11:55	0.00	0.70	146.16	111.31	34.15
6/3/2024 12:00	0.00	1.01	145.21	100.98	43.22
6/3/2024 12:05	0.00	0.56	125.79	115.13	10.10
6/3/2024 12:10	0.00	0.26	150.71	107.15	43.30
6/3/2024 12:15	0.00	0.01	153.53	106.24	47.28
6/3/2024 12:20	0.00	0.02	162.57	107.81	54.75
6/3/2024 12:25	0.00	0.10	150.99	112.62	38.27
6/3/2024 12:30	0.00	0.35	140.43	106.96	33.12
6/3/2024 12:35	0.00	0.86	109.61	103.69	5.06
6/3/2024 12:40	0.00	0.81	108.96	105.73	2.42
6/3/2024 12:45	0.00	1.11	116.65	100.92	14.62
6/3/2024 12:50	0.00	0.69	128.85	105.01	23.15
6/3/2024 12:55	0.00	0.23	125.71	100.40	25.09
6/3/2024 13:00	0.00	0.01	133.26	100.78	32.47
6/3/2024 13:05	0.00	0.00	135.17	105.67	29.50
6/3/2024 13:10	0.00	0.00	137.33	119.43	17.90
6/3/2024 13:15	0.00	0.00	149.33	112.75	36.58
6/3/2024 13:20	0.00	0.00	155.12	103.15	51.97
6/3/2024 13:25	0.00	0.04	147.79	95.87	51.88
6/3/2024 13:30	0.00	0.15	138.25	91.27	46.83
6/3/2024 13:35	0.00	0.73	149.37	101.63	47.01
6/3/2024 13:40	0.00	0.62	146.90	109.83	36.44
6/3/2024 13:45	0.00	1.00	144.01	111.07	31.94
6/3/2024 13:50	0.00	0.66	155.13	118.48	35.98
6/3/2024 13:55	0.00	0.54	142.07	116.80	24.73
6/3/2024 14:00	0.00	0.26	144.84	127.65	16.93
6/3/2024 14:05	0.00	0.80	148.77	117.68	30.30
6/3/2024 14:10	0.00	1.28	159.55	120.81	37.46

Oakdale Commons
Sewer Flow Data (5/24/2024 - 5/26/2024 and 6/1/2024 - 6/9/2024)

Date and Time	Precipitation (inches)	Oakdale #1 gpm	Oakdale #3 gpm	Oakdale #4 gpm	#3-(#4+#1) gpm
6/3/2024 14:15	0.00	0.89	153.15	112.90	39.37
6/3/2024 14:20	0.00	0.48	149.49	124.29	24.73
6/3/2024 14:25	0.00	0.23	161.38	118.19	42.97
6/3/2024 14:30	0.00	0.29	151.32	131.85	19.19
6/3/2024 14:35	0.00	0.01	146.30	124.28	22.01
6/3/2024 14:40	0.00	0.00	162.53	116.33	46.21
6/3/2024 14:45	0.00	0.00	153.75	118.38	35.37
6/3/2024 14:50	0.00	0.02	161.59	115.34	46.24
6/3/2024 14:55	0.00	0.05	156.20	106.74	49.42
6/3/2024 15:00	0.00	0.00	140.53	99.30	41.23
6/3/2024 15:05	0.00	0.00	146.61	100.56	46.05
6/3/2024 15:10	0.00	0.85	149.47	101.10	47.52
6/3/2024 15:15	0.00	1.30	148.33	99.91	47.12
6/3/2024 15:20	0.00	0.27	123.00	97.87	24.87
6/3/2024 15:25	0.00	0.00	131.41	101.25	30.17
6/3/2024 15:30	0.00	0.00	137.81	100.70	37.11
6/3/2024 15:35	0.00	0.01	134.48	101.47	32.99
6/3/2024 15:40	0.00	0.16	134.19	106.32	27.72
6/3/2024 15:45	0.00	0.15	138.91	107.73	31.03
6/3/2024 15:50	0.00	0.00	144.75	96.82	47.93
6/3/2024 15:55	0.00	0.00	101.94	92.26	9.68
6/3/2024 16:00	0.00	0.00	143.63	99.84	43.78
6/3/2024 16:05	0.00	0.25	138.56	109.04	29.27
6/3/2024 16:10	0.00	0.01	143.21	106.84	36.35
6/3/2024 16:15	0.00	0.27	148.00	100.82	46.91
6/3/2024 16:20	0.00	0.53	145.74	97.46	47.75
6/3/2024 16:25	0.00	1.02	141.85	107.93	32.90
6/3/2024 16:30	0.00	1.11	151.37	103.46	46.80
6/3/2024 16:35	0.00	0.52	142.27	106.48	35.28
6/3/2024 16:40	0.00	0.70	144.62	116.71	27.20
6/3/2024 16:45	0.00	0.00	142.35	136.57	5.78
6/3/2024 16:50	0.00	0.00	162.01	125.73	36.29
6/3/2024 16:55	0.00	0.41	168.24	116.53	51.30
6/3/2024 17:00	0.00	0.00	159.46	109.91	49.54
6/3/2024 17:05	0.00	0.00	150.05	116.51	33.54
6/3/2024 17:10	0.00	0.41	151.67	110.32	40.94
6/3/2024 17:15	0.00	1.07	151.95	103.22	47.67
6/3/2024 17:20	0.00	0.51	135.40	108.13	26.75
6/3/2024 17:25	0.00	0.51	140.91	101.08	39.33
6/3/2024 17:30	0.00	0.92	135.18	95.60	38.65
6/3/2024 17:35	0.00	0.83	144.68	105.82	38.03
6/3/2024 17:40	0.00	0.84	144.49	112.19	31.46
6/3/2024 17:45	0.00	0.83	142.50	117.10	24.57
6/3/2024 17:50	0.00	0.88	153.73	109.29	43.56
6/3/2024 17:55	0.00	0.85	153.76	113.44	39.47
6/3/2024 18:00	0.00	0.65	151.02	119.39	30.98
6/3/2024 18:05	0.00	0.52	145.51	129.66	15.34
6/3/2024 18:10	0.00	0.42	153.89	120.75	32.72
6/3/2024 18:15	0.00	0.56	161.71	114.32	46.84
6/3/2024 18:20	0.00	0.65	147.62	105.21	41.77
6/3/2024 18:25	0.00	0.35	153.14	119.18	33.61
6/3/2024 18:30	0.00	0.64	137.21	113.61	22.95

Oakdale Commons
Sewer Flow Data (5/24/2024 - 5/26/2024 and 6/1/2024 - 6/9/2024)

Date and Time	Precipitation (inches)	Oakdale #1 gpm	Oakdale #3 gpm	Oakdale #4 gpm	#3-(#4+#1) gpm
6/3/2024 18:35	0.00	0.27	144.16	117.98	25.91
6/3/2024 18:40	0.00	0.53	155.04	110.64	43.87
6/3/2024 18:45	0.00	0.56	152.64	109.62	42.46
6/3/2024 18:50	0.00	0.54	156.01	118.92	36.54
6/3/2024 18:55	0.00	0.42	128.24	139.94	-12.11
6/3/2024 19:00	0.00	0.51	144.07	122.34	21.22
6/3/2024 19:05	0.00	0.36	169.38	111.47	57.55
6/3/2024 19:10	0.00	0.25	154.43	120.79	33.39
6/3/2024 19:15	0.00	0.19	151.35	118.28	32.88
6/3/2024 19:20	0.00	0.41	138.53	125.64	12.49
6/3/2024 19:25	0.00	0.50	141.59	124.47	16.62
6/3/2024 19:30	0.00	0.36	149.64	134.42	14.86
6/3/2024 19:35	0.00	0.37	163.88	126.12	37.40
6/3/2024 19:40	0.00	0.47	152.85	117.44	34.94
6/3/2024 19:45	0.00	0.39	156.75	112.27	44.09
6/3/2024 19:50	0.00	0.47	147.15	114.37	32.31
6/3/2024 19:55	0.00	0.40	145.99	122.52	23.07
6/3/2024 20:00	0.00	0.35	148.19	102.13	45.71
6/3/2024 20:05	0.00	0.51	146.46	115.43	30.52
6/3/2024 20:10	0.00	0.25	154.48	122.30	31.93
6/3/2024 20:15	0.00	0.25	133.74	159.91	-26.42
6/3/2024 20:20	0.00	0.36	161.65	142.00	19.30
6/3/2024 20:25	0.00	0.38	158.87	128.17	30.32
6/3/2024 20:30	0.00	0.24	153.22	127.25	25.74
6/3/2024 20:35	0.00	0.35	141.18	120.84	19.98
6/3/2024 20:40	0.00	0.36	149.29	129.53	19.40
6/3/2024 20:45	0.00	0.50	141.69	117.31	23.89
6/3/2024 20:50	0.00	0.68	155.39	118.12	36.59
6/3/2024 20:55	0.00	0.48	155.56	121.13	33.94
6/3/2024 21:00	0.00	0.81	146.55	115.91	29.84
6/3/2024 21:05	0.00	0.37	137.55	123.64	13.54
6/3/2024 21:10	0.00	0.17	145.48	120.21	25.10
6/3/2024 21:15	0.00	0.38	139.80	126.21	13.21
6/3/2024 21:20	0.00	0.53	135.19	120.41	14.25
6/3/2024 21:25	0.00	0.23	149.20	124.16	24.81
6/3/2024 21:30	0.00	0.05	141.01	123.66	17.29
6/3/2024 21:35	0.00	0.17	141.69	123.54	17.99
6/3/2024 21:40	0.00	0.09	149.44	127.24	22.10
6/3/2024 21:45	0.00	0.37	152.93	112.51	40.04
6/3/2024 21:50	0.00	0.37	143.18	117.74	25.08
6/3/2024 21:55	0.00	0.49	149.06	115.57	32.99
6/3/2024 22:00	0.00	0.24	144.36	104.06	40.07
6/3/2024 22:05	0.00	0.82	145.02	107.12	37.08
6/3/2024 22:10	0.00	0.50	150.70	98.40	51.80
6/3/2024 22:15	0.00	0.02	140.22	102.89	37.32
6/3/2024 22:20	0.00	0.00	129.15	99.28	29.86
6/3/2024 22:25	0.00	0.00	123.26	104.05	19.21
6/3/2024 22:30	0.00	0.00	118.49	102.66	15.84
6/3/2024 22:35	0.00	0.00	122.34	111.75	10.59
6/3/2024 22:40	0.00	0.00	125.84	120.07	5.77
6/3/2024 22:45	0.00	0.00	142.55	97.61	44.94
6/3/2024 22:50	0.00	0.00	132.83	94.55	38.28

Oakdale Commons
Sewer Flow Data (5/24/2024 - 5/26/2024 and 6/1/2024 - 6/9/2024)

Date and Time	Precipitation (inches)	Oakdale #1 gpm	Oakdale #3 gpm	Oakdale #4 gpm	#3-(#4+#1) gpm
6/3/2024 22:55	0.00	0.00	120.89	89.00	31.88
6/3/2024 23:00	0.00	0.00	115.20	96.04	19.16
6/3/2024 23:05	0.00	0.15	123.01	96.61	26.25
6/3/2024 23:10	0.00	0.35	118.27	91.75	26.17
6/3/2024 23:15	0.00	0.27	113.89	88.09	25.52
6/3/2024 23:20	0.00	0.00	120.87	93.65	27.21
6/3/2024 23:25	0.00	0.00	116.27	100.03	16.24
6/3/2024 23:30	0.00	0.00	114.16	95.23	18.93
6/3/2024 23:35	0.00	0.00	118.88	92.01	26.87
6/3/2024 23:40	0.00	0.00	115.28	94.25	21.02
6/3/2024 23:45	0.00	0.00	120.77	89.00	31.77
6/3/2024 23:50	0.00	0.00	114.12	91.40	22.72
6/3/2024 23:55	0.00	0.00	107.52	76.60	30.93
6/4/2024 0:00	0.00	0.00	109.75	81.12	28.63
6/4/2024 0:05	0.00	0.00	101.35	80.38	20.97
6/4/2024 0:10	0.00	0.00	100.80	77.55	23.25
6/4/2024 0:15	0.00	0.00	101.16	71.54	29.63
6/4/2024 0:20	0.00	0.00	104.99	85.93	19.06
6/4/2024 0:25	0.00	0.00	104.63	76.51	28.12
6/4/2024 0:30	0.00	0.00	98.30	69.39	28.92
6/4/2024 0:35	0.00	0.00	99.82	70.80	29.02
6/4/2024 0:40	0.00	0.00	93.61	75.77	17.85
6/4/2024 0:45	0.00	0.00	91.83	73.70	18.13
6/4/2024 0:50	0.00	0.00	89.60	70.26	19.34
6/4/2024 0:55	0.00	0.00	91.89	72.91	18.98
6/4/2024 1:00	0.00	0.00	92.12	80.06	12.06
6/4/2024 1:05	0.00	0.00	95.40	71.37	24.03
6/4/2024 1:10	0.00	0.00	95.40	70.86	24.53
6/4/2024 1:15	0.00	0.00	89.76	74.13	15.64
6/4/2024 1:20	0.00	0.00	89.35	76.48	12.88
6/4/2024 1:25	0.00	0.00	89.27	70.52	18.75
6/4/2024 1:30	0.00	0.00	89.28	62.22	27.06
6/4/2024 1:35	0.00	0.00	83.04	67.74	15.30
6/4/2024 1:40	0.00	0.00	82.45	70.07	12.38
6/4/2024 1:45	0.00	0.00	89.02	71.61	17.41
6/4/2024 1:50	0.00	0.00	86.58	70.24	16.34
6/4/2024 1:55	0.00	0.00	91.47	73.51	17.96
6/4/2024 2:00	0.00	0.00	91.92	70.06	21.86
6/4/2024 2:05	0.00	0.00	90.05	70.12	19.93
6/4/2024 2:10	0.00	0.00	91.59	74.90	16.69
6/4/2024 2:15	0.00	0.00	90.20	75.11	15.09
6/4/2024 2:20	0.00	0.00	96.39	77.74	18.65
6/4/2024 2:25	0.00	0.00	95.41	76.27	19.13
6/4/2024 2:30	0.00	0.00	91.75	78.73	13.02
6/4/2024 2:35	0.00	0.00	94.85	93.94	0.91
6/4/2024 2:40	0.00	0.00	96.22	100.52	-4.30
6/4/2024 2:45	0.00	0.00	121.10	90.98	30.12
6/4/2024 2:50	0.00	0.00	127.44	96.16	31.28
6/4/2024 2:55	0.00	0.00	122.50	94.22	28.28
6/4/2024 3:00	0.00	0.00	123.01	98.41	24.61
6/4/2024 3:05	0.00	0.00	106.18	104.49	1.69
6/4/2024 3:10	0.00	0.00	114.40	102.33	12.08

Oakdale Commons
Sewer Flow Data (5/24/2024 - 5/26/2024 and 6/1/2024 - 6/9/2024)

Date and Time	Precipitation (inches)	Oakdale #1 gpm	Oakdale #3 gpm	Oakdale #4 gpm	#3-(#4+#1) gpm
6/4/2024 3:15	0.00	0.00	129.40	82.66	46.75
6/4/2024 3:20	0.00	0.00	126.10	80.10	46.00
6/4/2024 3:25	0.00	0.00	100.64	80.52	20.12
6/4/2024 3:30	0.00	0.00	102.32	82.12	20.21
6/4/2024 3:35	0.00	0.00	102.39	74.29	28.10
6/4/2024 3:40	0.00	0.00	103.19	80.50	22.68
6/4/2024 3:45	0.00	0.00	92.51	76.05	16.47
6/4/2024 3:50	0.00	0.00	93.07	88.78	4.29
6/4/2024 3:55	0.00	0.00	99.25	84.91	14.33
6/4/2024 4:00	0.00	0.00	113.34	82.02	31.33
6/4/2024 4:05	0.00	0.00	104.70	90.67	14.03
6/4/2024 4:10	0.00	0.00	109.66	87.10	22.57
6/4/2024 4:15	0.00	0.00	112.86	86.32	26.54
6/4/2024 4:20	0.00	0.00	118.19	77.81	40.38
6/4/2024 4:25	0.00	0.00	108.51	84.16	24.35
6/4/2024 4:30	0.00	0.00	91.36	79.70	11.66
6/4/2024 4:35	0.00	0.00	99.93	80.04	19.89
6/4/2024 4:40	0.00	0.00	90.93	86.88	4.05
6/4/2024 4:45	0.00	0.00	104.05	85.32	18.73
6/4/2024 4:50	0.00	0.00	100.17	81.93	18.24
6/4/2024 4:55	0.00	0.00	102.14	80.62	21.52
6/4/2024 5:00	0.00	0.00	96.41	90.27	6.14
6/4/2024 5:05	0.00	0.00	101.24	78.77	22.47
6/4/2024 5:10	0.00	0.00	94.43	79.05	15.39
6/4/2024 5:15	0.00	0.05	97.73	81.50	16.17
6/4/2024 5:20	0.00	0.17	103.90	82.11	21.62
6/4/2024 5:25	0.00	0.01	103.28	76.68	26.59
6/4/2024 5:30	0.00	0.00	98.71	67.23	31.47
6/4/2024 5:35	0.00	0.00	93.47	61.48	31.99
6/4/2024 5:40	0.00	0.09	83.54	73.00	10.45
6/4/2024 5:45	0.00	0.41	85.05	68.04	16.61
6/4/2024 5:50	0.00	0.17	90.67	73.39	17.11
6/4/2024 5:55	0.00	0.00	82.77	68.37	14.39
6/4/2024 6:00	0.00	0.15	92.59	73.70	18.73
6/4/2024 6:05	0.00	0.14	95.30	79.85	15.31
6/4/2024 6:10	0.00	0.10	102.89	93.07	9.72
6/4/2024 6:15	0.00	0.01	109.96	94.26	15.68
6/4/2024 6:20	0.00	0.17	119.41	97.26	21.97
6/4/2024 6:25	0.00	0.52	130.92	93.60	36.80
6/4/2024 6:30	0.00	0.55	126.18	92.75	32.89
6/4/2024 6:35	0.00	0.72	102.65	113.33	-11.41
6/4/2024 6:40	0.00	0.81	128.11	113.19	14.11
6/4/2024 6:45	0.00	0.17	140.84	117.29	23.38
6/4/2024 6:50	0.00	0.05	140.37	122.07	18.25
6/4/2024 6:55	0.00	0.71	136.97	111.88	24.38
6/4/2024 7:00	0.00	0.08	135.83	109.32	26.44
6/4/2024 7:05	0.00	0.01	144.45	107.78	36.66
6/4/2024 7:10	0.00	0.84	142.58	118.00	23.74
6/4/2024 7:15	0.00	0.28	118.55	112.18	6.10
6/4/2024 7:20	0.00	0.55	131.50	112.81	18.14
6/4/2024 7:25	0.00	0.63	138.12	111.47	26.02
6/4/2024 7:30	0.00	0.24	136.11	111.74	24.13

Oakdale Commons
Sewer Flow Data (5/24/2024 - 5/26/2024 and 6/1/2024 - 6/9/2024)

Date and Time	Precipitation (inches)	Oakdale #1 gpm	Oakdale #3 gpm	Oakdale #4 gpm	#3-(#4+#1) gpm
6/4/2024 7:35	0.00	0.00	132.79	132.89	-0.10
6/4/2024 7:40	0.00	0.27	135.00	141.59	-6.86
6/4/2024 7:45	0.00	0.65	160.07	129.07	30.35
6/4/2024 7:50	0.00	0.37	159.47	122.19	36.92
6/4/2024 7:55	0.00	0.42	145.13	121.57	23.13
6/4/2024 8:00	0.00	0.08	147.08	125.35	21.66
6/4/2024 8:05	0.00	0.00	149.57	131.42	18.15
6/4/2024 8:10	0.00	0.00	141.76	126.99	14.77
6/4/2024 8:15	0.00	0.23	140.68	126.53	13.92
6/4/2024 8:20	0.00	0.69	149.61	115.26	33.66
6/4/2024 8:25	0.00	0.73	150.09	128.51	20.85
6/4/2024 8:30	0.00	0.25	151.25	121.78	29.21
6/4/2024 8:35	0.00	0.10	164.18	115.02	49.06
6/4/2024 8:40	0.00	0.00	143.83	116.91	26.92
6/4/2024 8:45	0.00	0.00	132.95	122.32	10.63
6/4/2024 8:50	0.00	0.05	141.91	129.13	12.73
6/4/2024 8:55	0.00	0.25	143.70	131.95	11.50
6/4/2024 9:00	0.00	0.70	149.74	145.40	3.63
6/4/2024 9:05	0.00	0.15	154.40	132.17	22.08
6/4/2024 9:10	0.00	0.02	153.74	125.16	28.56
6/4/2024 9:15	0.00	0.25	140.59	109.42	30.92
6/4/2024 9:20	0.00	0.03	150.32	118.44	31.85
6/4/2024 9:25	0.00	0.05	135.07	118.52	16.50
6/4/2024 9:30	0.00	0.18	143.05	109.00	33.87
6/4/2024 9:35	0.00	0.62	111.89	103.73	7.54
6/4/2024 9:40	0.00	0.00	127.15	100.22	26.92
6/4/2024 9:45	0.00	0.00	123.07	114.70	8.37
6/4/2024 9:50	0.00	0.09	138.80	125.07	13.64
6/4/2024 9:55	0.00	0.56	145.49	110.32	34.62
6/4/2024 10:00	0.00	0.04	160.99	103.49	57.46
6/4/2024 10:05	0.00	0.01	118.81	104.44	14.36
6/4/2024 10:10	0.00	0.00	137.29	102.75	34.54
6/4/2024 10:15	0.00	0.00	147.42	95.19	52.23
6/4/2024 10:20	0.00	0.00	151.14	111.19	39.95
6/4/2024 10:25	0.00	0.00	139.00	121.97	17.03
6/4/2024 10:30	0.00	0.00	137.28	115.19	22.09
6/4/2024 10:35	0.00	0.00	143.10	123.31	19.79
6/4/2024 10:40	0.00	0.00	157.12	134.87	22.26
6/4/2024 10:45	0.00	0.00	147.54	131.03	16.51
6/4/2024 10:50	0.00	0.00	155.77	116.44	39.32
6/4/2024 10:55	0.00	0.00	156.04	120.42	35.62
6/4/2024 11:00	0.00	0.00	151.59	119.97	31.62
6/4/2024 11:05	0.00	0.00	145.83	115.06	30.77
6/4/2024 11:10	0.00	0.03	147.91	118.50	29.37
6/4/2024 11:15	0.00	0.16	152.40	118.70	33.54
6/4/2024 11:20	0.00	0.10	129.12	121.12	7.91
6/4/2024 11:25	0.00	0.04	119.44	120.36	-0.96
6/4/2024 11:30	0.00	0.09	153.04	109.77	43.18
6/4/2024 11:35	0.00	0.14	142.09	110.11	31.84
6/4/2024 11:40	0.00	0.10	134.16	118.26	15.81
6/4/2024 11:45	0.00	0.48	126.24	123.40	2.36
6/4/2024 11:50	0.00	0.36	146.32	121.55	24.41

Oakdale Commons
Sewer Flow Data (5/24/2024 - 5/26/2024 and 6/1/2024 - 6/9/2024)

Date and Time	Precipitation (inches)	Oakdale #1 gpm	Oakdale #3 gpm	Oakdale #4 gpm	#3-(#4+#1) gpm
6/4/2024 11:55	0.00	0.05	119.88	113.46	6.38
6/4/2024 12:00	0.00	0.41	136.83	122.11	14.31
6/4/2024 12:05	0.00	0.23	155.55	116.20	39.12
6/4/2024 12:10	0.00	0.16	148.52	114.35	34.01
6/4/2024 12:15	0.00	0.18	128.23	116.00	12.06
6/4/2024 12:20	0.00	0.02	143.92	124.43	19.46
6/4/2024 12:25	0.00	0.00	152.90	117.27	35.64
6/4/2024 12:30	0.00	0.00	139.03	104.79	34.24
6/4/2024 12:35	0.00	0.00	150.39	106.00	44.39
6/4/2024 12:40	0.00	0.15	131.75	129.19	2.41
6/4/2024 12:45	0.00	0.41	115.22	124.09	-9.28
6/4/2024 12:50	0.00	0.10	133.28	106.53	26.65
6/4/2024 12:55	0.00	0.23	131.25	113.26	17.76
6/4/2024 13:00	0.00	0.01	130.18	117.33	12.85
6/4/2024 13:05	0.00	0.00	141.62	115.27	26.35
6/4/2024 13:10	0.00	0.00	139.07	102.61	36.46
6/4/2024 13:15	0.00	0.00	132.22	100.09	32.13
6/4/2024 13:20	0.00	0.00	112.00	100.90	11.10
6/4/2024 13:25	0.00	0.05	126.71	101.35	25.31
6/4/2024 13:30	0.00	0.48	134.79	89.57	44.75
6/4/2024 13:35	0.00	0.51	133.45	97.03	35.91
6/4/2024 13:40	0.00	0.14	124.32	90.89	33.29
6/4/2024 13:45	0.00	0.23	121.23	90.82	30.17
6/4/2024 13:50	0.00	0.04	133.44	93.06	40.35
6/4/2024 13:55	0.00	0.00	127.57	102.69	24.88
6/4/2024 14:00	0.00	0.48	132.00	100.94	30.58
6/4/2024 14:05	0.00	0.51	137.73	99.37	37.86
6/4/2024 14:10	0.00	1.02	127.46	94.90	31.54
6/4/2024 14:15	0.00	0.10	141.40	106.61	34.69
6/4/2024 14:20	0.00	0.00	126.92	91.68	35.24
6/4/2024 14:25	0.00	0.00	134.37	95.86	38.51
6/4/2024 14:30	0.00	0.50	122.11	91.12	30.50
6/4/2024 14:35	0.00	1.81	139.34	99.62	37.91
6/4/2024 14:40	0.00	0.73	139.09	104.51	33.85
6/4/2024 14:45	0.00	1.76	132.40	102.03	28.62
6/4/2024 14:50	0.00	1.00	139.40	100.53	37.86
6/4/2024 14:55	0.00	0.42	135.78	103.36	32.00
6/4/2024 15:00	0.00	0.35	134.37	98.11	35.92
6/4/2024 15:05	0.00	1.32	144.35	94.73	48.31
6/4/2024 15:10	0.00	0.69	129.24	84.75	43.80
6/4/2024 15:15	0.00	0.18	123.49	86.37	36.94
6/4/2024 15:20	0.00	0.03	115.05	91.31	23.71
6/4/2024 15:25	0.00	0.15	123.00	90.15	32.71
6/4/2024 15:30	0.00	1.23	127.29	94.91	31.15
6/4/2024 15:35	0.00	0.63	136.69	104.03	32.03
6/4/2024 15:40	0.00	1.11	140.71	97.23	42.37
6/4/2024 15:45	0.00	0.53	145.19	101.77	42.89
6/4/2024 15:50	0.00	0.70	142.43	92.84	48.90
6/4/2024 15:55	0.00	0.55	145.16	96.90	47.71
6/4/2024 16:00	0.00	0.26	130.77	92.99	37.53
6/4/2024 16:05	0.00	0.71	140.24	92.14	47.39
6/4/2024 16:10	0.00	0.81	137.65	91.30	45.54

Oakdale Commons
Sewer Flow Data (5/24/2024 - 5/26/2024 and 6/1/2024 - 6/9/2024)

Date and Time	Precipitation (inches)	Oakdale #1 gpm	Oakdale #3 gpm	Oakdale #4 gpm	#3-(#4+#1) gpm
6/4/2024 16:15	0.00	0.03	126.18	82.12	44.03
6/4/2024 16:20	0.00	0.05	120.83	114.59	6.19
6/4/2024 16:25	0.00	0.11	159.48	90.84	68.53
6/4/2024 16:30	0.00	1.25	154.68	78.32	75.11
6/4/2024 16:35	0.00	0.08	141.58	76.52	64.97
6/4/2024 16:40	0.00	0.00	128.42	84.09	44.34
6/4/2024 16:45	0.00	0.01	125.53	83.95	41.57
6/4/2024 16:50	0.00	0.00	127.19	81.14	46.06
6/4/2024 16:55	0.00	0.00	115.47	86.20	29.27
6/4/2024 17:00	0.00	0.00	128.73	89.37	39.36
6/4/2024 17:05	0.00	0.00	130.15	92.91	37.24
6/4/2024 17:10	0.00	0.15	135.19	88.63	46.41
6/4/2024 17:15	0.00	0.37	139.84	98.64	40.83
6/4/2024 17:20	0.00	0.36	131.86	104.34	27.16
6/4/2024 17:25	0.00	0.09	139.12	97.36	41.67
6/4/2024 17:30	0.00	0.37	149.07	103.73	44.97
6/4/2024 17:35	0.00	0.19	136.06	123.08	12.79
6/4/2024 17:40	0.00	0.48	163.46	116.89	46.09
6/4/2024 17:45	0.00	0.52	163.16	106.95	55.69
6/4/2024 17:50	0.00	0.87	154.45	102.93	50.65
6/4/2024 17:55	0.00	0.28	133.37	99.23	33.85
6/4/2024 18:00	0.00	0.23	130.06	95.80	34.03
6/4/2024 18:05	0.00	0.10	137.47	101.34	36.04
6/4/2024 18:10	0.00	0.09	137.42	103.36	33.98
6/4/2024 18:15	0.00	0.34	132.77	103.93	28.50
6/4/2024 18:20	0.00	0.19	132.61	97.48	34.94
6/4/2024 18:25	0.00	0.06	129.63	103.47	26.10
6/4/2024 18:30	0.00	0.10	138.65	116.88	21.67
6/4/2024 18:35	0.00	0.01	149.63	109.27	40.35
6/4/2024 18:40	0.00	0.00	145.59	108.21	37.38
6/4/2024 18:45	0.00	0.00	152.51	113.18	39.33
6/4/2024 18:50	0.00	0.19	150.45	100.90	49.36
6/4/2024 18:55	0.00	0.28	142.96	107.43	35.25
6/4/2024 19:00	0.00	0.26	144.52	105.00	39.25
6/4/2024 19:05	0.00	0.19	161.56	102.11	59.27
6/4/2024 19:10	0.00	0.39	138.03	100.03	37.61
6/4/2024 19:15	0.00	0.50	143.98	118.23	25.26
6/4/2024 19:20	0.00	0.37	146.48	103.97	42.13
6/4/2024 19:25	0.00	0.39	153.60	100.40	52.80
6/4/2024 19:30	0.00	0.26	143.30	103.55	39.49
6/4/2024 19:35	0.00	0.14	138.61	108.88	29.58
6/4/2024 19:40	0.00	0.09	137.93	107.19	30.65
6/4/2024 19:45	0.00	0.01	158.16	122.04	36.11
6/4/2024 19:50	0.00	0.04	144.56	123.68	20.84
6/4/2024 19:55	0.00	0.10	184.31	117.77	66.44
6/4/2024 20:00	0.00	0.27	158.72	106.71	51.74
6/4/2024 20:05	0.00	0.28	134.72	102.76	31.68
6/4/2024 20:10	0.00	0.26	135.17	98.53	36.38
6/4/2024 20:15	0.00	0.51	144.91	107.90	36.51
6/4/2024 20:20	0.00	0.72	147.17	96.92	49.54
6/4/2024 20:25	0.00	0.37	138.97	103.99	34.61
6/4/2024 20:30	0.00	0.81	131.01	102.44	27.77

Oakdale Commons
Sewer Flow Data (5/24/2024 - 5/26/2024 and 6/1/2024 - 6/9/2024)

Date and Time	Precipitation (inches)	Oakdale #1 gpm	Oakdale #3 gpm	Oakdale #4 gpm	#3-(#4+#1) gpm
6/4/2024 20:35	0.00	0.28	128.34	102.30	25.76
6/4/2024 20:40	0.00	0.10	139.86	108.20	31.55
6/4/2024 20:45	0.00	0.10	137.26	103.94	33.21
6/4/2024 20:50	0.00	0.27	142.99	104.61	38.11
6/4/2024 20:55	0.00	0.24	141.73	108.93	32.56
6/4/2024 21:00	0.00	0.65	139.19	107.89	30.66
6/4/2024 21:05	0.00	0.71	147.42	110.20	36.52
6/4/2024 21:10	0.00	0.66	144.85	129.98	14.22
6/4/2024 21:15	0.00	0.35	154.32	119.85	34.12
6/4/2024 21:20	0.00	0.26	152.17	113.55	38.37
6/4/2024 21:25	0.00	0.06	137.61	106.30	31.25
6/4/2024 21:30	0.00	0.04	142.88	100.61	42.23
6/4/2024 21:35	0.00	0.03	139.57	107.60	31.94
6/4/2024 21:40	0.00	0.04	147.11	109.98	37.09
6/4/2024 21:45	0.00	0.03	143.09	113.23	29.83
6/4/2024 21:50	0.00	0.02	144.57	111.98	32.58
6/4/2024 21:55	0.00	0.05	132.28	101.78	30.45
6/4/2024 22:00	0.00	0.24	137.91	106.93	30.75
6/4/2024 22:05	0.00	0.33	129.33	101.89	27.11
6/4/2024 22:10	0.00	0.19	134.03	105.85	28.00
6/4/2024 22:15	0.00	0.04	126.78	107.06	19.69
6/4/2024 22:20	0.00	0.04	130.31	99.83	30.44
6/4/2024 22:25	0.00	0.17	124.97	101.04	23.76
6/4/2024 22:30	0.00	0.89	127.51	103.99	22.63
6/4/2024 22:35	0.00	0.65	134.79	132.26	1.89
6/4/2024 22:40	0.00	0.35	137.44	119.47	17.62
6/4/2024 22:45	0.00	0.26	147.76	92.30	55.20
6/4/2024 22:50	0.00	0.16	130.15	89.06	40.92
6/4/2024 22:55	0.00	0.23	127.89	97.31	30.34
6/4/2024 23:00	0.00	0.71	131.65	92.09	38.85
6/4/2024 23:05	0.00	0.19	124.39	88.17	36.03
6/4/2024 23:10	0.00	0.11	123.22	83.64	39.47
6/4/2024 23:15	0.00	0.01	109.87	77.09	32.77
6/4/2024 23:20	0.00	0.01	110.88	76.12	34.75
6/4/2024 23:25	0.00	0.01	102.17	78.14	24.01
6/4/2024 23:30	0.00	0.17	114.85	76.35	38.33
6/4/2024 23:35	0.00	0.28	106.73	72.29	34.15
6/4/2024 23:40	0.00	0.08	105.14	77.04	28.02
6/4/2024 23:45	0.00	0.01	103.29	78.14	25.14
6/4/2024 23:50	0.00	0.00	100.06	76.26	23.79
6/4/2024 23:55	0.00	0.00	104.97	76.66	28.30
6/5/2024 0:00	0.00	0.00	100.96	75.67	25.29
6/5/2024 0:05	0.00	0.00	93.07	74.82	18.24
6/5/2024 0:10	0.00	0.00	95.21	70.48	24.74
6/5/2024 0:15	0.00	0.24	90.68	69.05	21.39
6/5/2024 0:20	0.00	0.38	90.73	62.28	28.07
6/5/2024 0:25	0.00	0.00	95.21	62.59	32.62
6/5/2024 0:30	0.00	0.00	89.54	65.26	24.27
6/5/2024 0:35	0.00	0.00	83.06	61.56	21.49
6/5/2024 0:40	0.00	0.00	83.34	69.38	13.96
6/5/2024 0:45	0.00	0.00	81.22	74.87	6.35
6/5/2024 0:50	0.00	0.00	82.80	66.78	16.02

Oakdale Commons
Sewer Flow Data (5/24/2024 - 5/26/2024 and 6/1/2024 - 6/9/2024)

Date and Time	Precipitation (inches)	Oakdale #1 gpm	Oakdale #3 gpm	Oakdale #4 gpm	#3-(#4+#1) gpm
6/5/2024 0:55	0.00	0.00	90.15	63.84	26.32
6/5/2024 1:00	0.00	0.00	88.90	62.32	26.58
6/5/2024 1:05	0.00	0.00	87.97	64.55	23.43
6/5/2024 1:10	0.00	0.00	84.80	57.89	26.91
6/5/2024 1:15	0.00	0.00	80.06	63.39	16.67
6/5/2024 1:20	0.00	0.00	84.12	62.85	21.27
6/5/2024 1:25	0.00	0.00	80.81	64.21	16.61
6/5/2024 1:30	0.00	0.00	83.59	56.88	26.71
6/5/2024 1:35	0.00	0.00	78.77	58.71	20.07
6/5/2024 1:40	0.00	0.00	81.72	59.89	21.84
6/5/2024 1:45	0.00	0.00	79.33	57.23	22.10
6/5/2024 1:50	0.00	0.00	86.58	63.73	22.85
6/5/2024 1:55	0.00	0.00	84.90	58.60	26.30
6/5/2024 2:00	0.00	0.00	80.60	57.35	23.26
6/5/2024 2:05	0.00	0.00	73.15	60.10	13.05
6/5/2024 2:10	0.00	0.00	74.87	74.96	-0.08
6/5/2024 2:15	0.00	0.00	80.66	67.96	12.70
6/5/2024 2:20	0.00	0.00	89.54	75.62	13.92
6/5/2024 2:25	0.00	0.00	87.91	63.32	24.59
6/5/2024 2:30	0.00	0.00	85.42	60.88	24.54
6/5/2024 2:35	0.00	0.00	86.28	61.86	24.42
6/5/2024 2:40	0.00	0.00	82.69	70.97	11.72
6/5/2024 2:45	0.00	0.00	77.74	69.58	8.17
6/5/2024 2:50	0.00	0.00	91.70	69.15	22.55
6/5/2024 2:55	0.00	0.00	95.17	62.04	33.13
6/5/2024 3:00	0.00	0.00	84.64	64.59	20.05
6/5/2024 3:05	0.00	0.00	81.60	61.25	20.35
6/5/2024 3:10	0.00	0.00	76.10	65.84	10.25
6/5/2024 3:15	0.00	0.00	89.94	64.83	25.11
6/5/2024 3:20	0.00	0.00	93.79	62.03	31.76
6/5/2024 3:25	0.00	0.00	96.09	64.66	31.43
6/5/2024 3:30	0.00	0.00	95.42	67.33	28.08
6/5/2024 3:35	0.00	0.00	84.87	61.78	23.09
6/5/2024 3:40	0.00	0.00	83.10	69.68	13.42
6/5/2024 3:45	0.00	0.00	81.88	61.33	20.55
6/5/2024 3:50	0.00	0.00	75.09	63.75	11.34
6/5/2024 3:55	0.00	0.00	84.27	72.26	12.01
6/5/2024 4:00	0.00	0.00	86.31	68.64	17.66
6/5/2024 4:05	0.00	0.00	87.60	59.65	27.95
6/5/2024 4:10	0.00	0.01	86.89	58.30	28.59
6/5/2024 4:15	0.00	0.01	81.22	56.62	24.58
6/5/2024 4:20	0.00	0.00	80.97	61.17	19.80
6/5/2024 4:25	0.00	0.00	81.43	60.39	21.04
6/5/2024 4:30	0.00	0.01	81.36	66.42	14.93
6/5/2024 4:35	0.00	0.00	81.05	86.89	-5.85
6/5/2024 4:40	0.00	0.00	92.24	75.26	16.98
6/5/2024 4:45	0.00	0.00	110.04	69.43	40.61
6/5/2024 4:50	0.00	0.00	93.18	68.48	24.70
6/5/2024 4:55	0.00	0.01	88.18	63.34	24.84
6/5/2024 5:00	0.00	0.03	93.24	67.99	25.22
6/5/2024 5:05	0.00	0.01	90.07	59.34	30.72
6/5/2024 5:10	0.00	0.08	87.96	64.98	22.90

Oakdale Commons
Sewer Flow Data (5/24/2024 - 5/26/2024 and 6/1/2024 - 6/9/2024)

Date and Time	Precipitation (inches)	Oakdale #1 gpm	Oakdale #3 gpm	Oakdale #4 gpm	#3-(#4+#1) gpm
6/5/2024 5:15	0.00	0.26	85.13	66.45	18.43
6/5/2024 5:20	0.00	0.37	88.36	64.80	23.18
6/5/2024 5:25	0.00	0.25	83.13	61.79	21.08
6/5/2024 5:30	0.00	0.04	86.19	60.03	26.12
6/5/2024 5:35	0.00	0.00	83.72	65.35	18.37
6/5/2024 5:40	0.00	0.00	82.26	69.91	12.35
6/5/2024 5:45	0.00	0.00	83.65	79.13	4.52
6/5/2024 5:50	0.00	0.48	86.94	76.14	10.31
6/5/2024 5:55	0.00	0.48	98.74	75.39	22.87
6/5/2024 6:00	0.00	0.36	105.29	68.73	36.21
6/5/2024 6:05	0.00	0.25	103.53	72.31	30.97
6/5/2024 6:10	0.00	0.63	106.19	78.36	27.20
6/5/2024 6:15	0.00	0.28	112.06	79.59	32.18
6/5/2024 6:20	0.00	0.05	106.77	83.70	23.02
6/5/2024 6:25	0.00	0.10	111.34	86.07	25.17
6/5/2024 6:30	0.00	0.11	124.83	83.24	41.49
6/5/2024 6:35	0.00	0.19	125.14	94.05	30.90
6/5/2024 6:40	0.00	0.23	122.01	91.94	29.83
6/5/2024 6:45	0.00	0.10	121.82	98.76	22.96
6/5/2024 6:50	0.00	0.00	116.54	101.44	15.10
6/5/2024 6:55	0.00	0.00	124.14	113.42	10.72
6/5/2024 7:00	0.00	0.00	126.22	118.91	7.31
6/5/2024 7:05	0.00	0.09	138.59	112.61	25.89
6/5/2024 7:10	0.00	0.04	142.62	115.75	26.83
6/5/2024 7:15	0.00	0.16	146.76	107.82	38.78
6/5/2024 7:20	0.00	0.11	150.43	108.45	41.87
6/5/2024 7:25	0.00	0.11	157.07	102.68	54.29
6/5/2024 7:30	0.00	0.41	145.46	117.25	27.81
6/5/2024 7:35	0.00	0.16	157.92	131.47	26.29
6/5/2024 7:40	0.00	0.08	155.75	118.59	37.08
6/5/2024 7:45	0.00	0.10	147.60	112.41	35.10
6/5/2024 7:50	0.00	0.26	149.54	113.66	35.62
6/5/2024 7:55	0.00	0.33	149.23	107.89	41.01
6/5/2024 8:00	0.00	0.26	154.69	104.21	50.23
6/5/2024 8:05	0.00	0.18	145.69	111.32	34.19
6/5/2024 8:10	0.00	0.34	137.20	99.42	37.44
6/5/2024 8:15	0.00	0.16	138.24	107.39	30.69
6/5/2024 8:20	0.00	0.10	143.18	101.76	41.32
6/5/2024 8:25	0.00	0.06	136.31	103.81	32.45
6/5/2024 8:30	0.00	0.05	136.40	120.64	15.71
6/5/2024 8:35	0.00	0.02	139.32	112.11	27.19
6/5/2024 8:40	0.00	0.11	154.31	118.12	36.09
6/5/2024 8:45	0.00	0.27	148.51	117.15	31.09
6/5/2024 8:50	0.00	0.71	129.48	122.42	6.35
6/5/2024 8:55	0.00	0.09	158.28	117.12	41.07
6/5/2024 9:00	0.00	0.36	146.22	118.92	26.94
6/5/2024 9:05	0.00	0.17	143.86	128.98	14.72
6/5/2024 9:10	0.00	0.11	157.19	138.57	18.51
6/5/2024 9:15	0.00	0.18	172.66	141.70	30.79
6/5/2024 9:20	0.00	0.15	181.43	116.18	65.10
6/5/2024 9:25	0.00	0.17	159.43	122.24	37.03
6/5/2024 9:30	0.00	0.05	151.76	134.56	17.15

Oakdale Commons
Sewer Flow Data (5/24/2024 - 5/26/2024 and 6/1/2024 - 6/9/2024)

Date and Time	Precipitation (inches)	Oakdale #1 gpm	Oakdale #3 gpm	Oakdale #4 gpm	#3-(#4+#1) gpm
6/5/2024 9:35	0.00	0.00	162.52	119.67	42.85
6/5/2024 9:40	0.00	0.15	155.84	112.56	43.12
6/5/2024 9:45	0.00	0.17	159.29	113.11	46.01
6/5/2024 9:50	0.00	0.11	137.67	111.93	25.63
6/5/2024 9:55	0.00	0.04	142.47	115.11	27.32
6/5/2024 10:00	0.00	0.01	150.91	119.69	31.21
6/5/2024 10:05	0.00	0.23	152.45	109.90	42.32
6/5/2024 10:10	0.00	0.00	143.14	124.85	18.29
6/5/2024 10:15	0.00	0.00	155.01	133.98	21.03
6/5/2024 10:20	0.00	0.03	151.52	135.62	15.87
6/5/2024 10:25	0.00	0.04	130.09	130.43	-0.37
6/5/2024 10:30	0.00	0.08	164.65	122.84	41.73
6/5/2024 10:35	0.00	0.00	146.60	124.40	22.20
6/5/2024 10:40	0.00	0.00	152.25	117.89	34.36
6/5/2024 10:45	0.00	0.00	137.68	117.36	20.31
6/5/2024 10:50	0.00	0.00	153.75	112.45	41.30
6/5/2024 10:55	0.00	0.00	137.25	105.04	32.21
6/5/2024 11:00	0.00	0.00	129.07	108.52	20.55
6/5/2024 11:05	0.00	0.00	136.54	125.83	10.71
6/5/2024 11:10	0.00	0.00	144.30	140.19	4.11
6/5/2024 11:15	0.00	0.00	164.06	128.13	35.92
6/5/2024 11:20	0.00	0.00	164.67	130.35	34.32
6/5/2024 11:25	0.00	0.24	160.43	127.11	33.09
6/5/2024 11:30	0.00	0.50	156.97	118.64	37.82
6/5/2024 11:35	0.00	0.40	157.47	118.32	38.75
6/5/2024 11:40	0.00	0.18	141.07	117.92	22.98
6/5/2024 11:45	0.00	0.11	122.27	110.38	11.78
6/5/2024 11:50	0.00	0.25	139.69	100.59	38.86
6/5/2024 11:55	0.00	0.17	126.50	100.28	26.05
6/5/2024 12:00	0.00	0.15	130.31	109.02	21.14
6/5/2024 12:05	0.00	0.00	123.72	95.21	28.52
6/5/2024 12:10	0.00	0.00	135.62	94.15	41.47
6/5/2024 12:15	0.00	0.00	132.30	108.57	23.73
6/5/2024 12:20	0.00	0.00	134.04	97.92	36.12
6/5/2024 12:25	0.00	0.00	135.99	107.70	28.29
6/5/2024 12:30	0.00	0.00	135.73	94.04	41.68
6/5/2024 12:35	0.00	0.00	137.88	97.79	40.09
6/5/2024 12:40	0.00	0.08	99.19	86.73	12.38
6/5/2024 12:45	0.00	0.55	99.01	93.70	4.77
6/5/2024 12:50	0.00	0.39	122.68	95.67	26.62
6/5/2024 12:55	0.00	0.11	89.74	107.39	-17.76
6/5/2024 13:00	0.00	0.26	109.35	107.99	1.10
6/5/2024 13:05	0.00	0.11	127.88	94.73	33.04
6/5/2024 13:10	0.00	0.00	137.82	109.72	28.10
6/5/2024 13:15	0.00	0.02	123.53	116.40	7.11
6/5/2024 13:20	0.00	0.16	140.66	98.71	41.79
6/5/2024 13:25	0.00	0.06	143.64	96.33	47.25
6/5/2024 13:30	0.00	0.14	120.44	96.57	23.73
6/5/2024 13:35	0.00	1.86	145.52	98.63	45.04
6/5/2024 13:40	0.00	0.14	234.10	89.37	144.59
6/5/2024 13:45	0.00	0.04	160.51	86.06	74.41
6/5/2024 13:50	0.00	0.08	134.77	99.04	35.65

Oakdale Commons

Sewer Flow Data (5/24/2024 - 5/26/2024 and 6/1/2024 - 6/9/2024)

Date and Time	Precipitation (inches)	Oakdale #1 gpm	Oakdale #3 gpm	Oakdale #4 gpm	#3-(#4+#1) gpm
6/5/2024 13:55	0.00	0.00	141.63	92.88	48.76
6/5/2024 14:00	0.00	0.39	104.23	80.85	22.98
6/5/2024 14:05	0.00	0.64	129.81	86.60	42.57
6/5/2024 14:10	0.00	0.37	117.21	91.20	25.64
6/5/2024 14:15	0.00	0.41	131.20	87.87	42.92
6/5/2024 14:20	0.00	0.50	126.09	92.83	32.77
6/5/2024 14:25	0.00	0.27	141.45	99.38	41.81
6/5/2024 14:30	0.00	0.38	132.16	100.66	31.12
6/5/2024 14:35	0.00	0.08	141.64	95.58	45.99
6/5/2024 14:40	0.00	0.34	136.63	106.83	29.45
6/5/2024 14:45	0.00	0.15	143.29	114.88	28.26
6/5/2024 14:50	0.00	0.10	125.84	116.76	8.98
6/5/2024 14:55	0.00	0.90	153.51	108.50	44.12
6/5/2024 15:00	0.00	2.83	144.60	101.38	40.39
6/5/2024 15:05	0.00	4.92	137.73	99.29	33.52
6/5/2024 15:10	0.00	3.21	126.54	97.48	25.85
6/5/2024 15:15	0.00	1.32	126.53	104.17	21.04
6/5/2024 15:20	0.00	0.70	127.45	102.13	24.62
6/5/2024 15:25	0.00	0.28	135.54	104.88	30.39
6/5/2024 15:30	0.00	0.37	134.08	107.31	26.41
6/5/2024 15:35	0.00	0.30	137.37	94.29	42.78
6/5/2024 15:40	0.00	0.09	133.82	104.31	29.42
6/5/2024 15:45	0.00	0.52	127.88	93.45	33.92
6/5/2024 15:50	0.00	0.62	133.47	102.53	30.32
6/5/2024 15:55	0.00	0.35	129.29	95.50	33.44
6/5/2024 16:00	0.00	0.67	135.12	93.81	40.64
6/5/2024 16:05	0.00	0.41	129.51	92.63	36.47
6/5/2024 16:10	0.00	1.09	91.26	80.58	9.60
6/5/2024 16:15	0.00	1.33	101.06	92.46	7.27
6/5/2024 16:20	0.00	1.62	127.15	100.49	25.03
6/5/2024 16:25	0.00	1.36	133.52	97.90	34.27
6/5/2024 16:30	0.00	2.52	134.37	100.46	31.39
6/5/2024 16:35	0.00	0.87	133.22	96.31	36.05
6/5/2024 16:40	0.00	0.29	110.69	95.72	14.69
6/5/2024 16:45	0.00	0.01	129.37	105.40	23.97
6/5/2024 16:50	0.00	0.00	128.29	92.43	35.86
6/5/2024 16:55	0.00	0.00	123.19	103.13	20.06
6/5/2024 17:00	0.00	0.17	132.98	112.83	19.98
6/5/2024 17:05	0.00	1.08	129.99	108.34	20.58
6/5/2024 17:10	0.00	2.80	136.14	99.84	33.49
6/5/2024 17:15	0.00	1.23	137.77	95.17	41.38
6/5/2024 17:20	0.00	0.28	130.12	102.29	27.56
6/5/2024 17:25	0.00	2.58	138.40	97.59	38.23
6/5/2024 17:30	0.00	2.25	124.49	92.60	29.64
6/5/2024 17:35	0.00	0.90	126.75	113.63	12.22
6/5/2024 17:40	0.00	1.62	133.51	101.90	29.99
6/5/2024 17:45	0.00	1.31	133.69	107.46	24.92
6/5/2024 17:50	0.00	0.93	139.90	113.17	25.80
6/5/2024 17:55	0.00	0.11	135.12	116.21	18.80
6/5/2024 18:00	0.00	0.81	145.12	101.53	42.78
6/5/2024 18:05	0.00	1.86	154.36	98.90	53.60
6/5/2024 18:10	0.00	1.36	141.67	97.85	42.47

Oakdale Commons

Sewer Flow Data (5/24/2024 - 5/26/2024 and 6/1/2024 - 6/9/2024)

Date and Time	Precipitation (inches)	Oakdale #1 gpm	Oakdale #3 gpm	Oakdale #4 gpm	#3-(#4+#1) gpm
6/5/2024 18:15	0.00	1.28	121.50	103.32	16.89
6/5/2024 18:20	0.00	1.06	132.46	102.51	28.89
6/5/2024 18:25	0.00	0.83	136.56	105.47	30.26
6/5/2024 18:30	0.00	0.81	133.70	107.74	25.15
6/5/2024 18:35	0.00	0.92	131.24	102.97	27.36
6/5/2024 18:40	0.00	0.89	132.06	116.56	14.61
6/5/2024 18:45	0.00	0.80	137.38	120.47	16.11
6/5/2024 18:50	0.00	0.71	144.82	109.00	35.11
6/5/2024 18:55	0.00	0.64	142.23	105.60	35.99
6/5/2024 19:00	0.00	0.93	137.81	105.31	31.58
6/5/2024 19:05	0.00	1.05	131.67	110.95	19.67
6/5/2024 19:10	0.00	1.77	134.34	103.90	28.67
6/5/2024 19:15	0.00	1.48	141.80	109.44	30.87
6/5/2024 19:20	0.00	1.33	131.11	117.57	12.21
6/5/2024 19:25	0.00	1.85	137.35	126.82	8.68
6/5/2024 19:30	0.00	1.29	135.26	115.90	18.06
6/5/2024 19:35	0.00	0.90	149.23	108.54	39.80
6/5/2024 19:40	0.00	0.80	140.69	118.72	21.17
6/5/2024 19:45	0.00	0.29	137.06	106.16	30.61
6/5/2024 19:50	0.00	0.17	133.81	104.03	29.61
6/5/2024 19:55	0.00	0.72	124.42	105.47	18.23
6/5/2024 20:00	0.00	1.48	135.48	101.64	32.36
6/5/2024 20:05	0.00	0.89	125.09	122.74	1.46
6/5/2024 20:10	0.00	1.56	129.22	129.87	-2.21
6/5/2024 20:15	0.00	3.19	151.14	118.53	29.43
6/5/2024 20:20	0.00	3.93	159.39	105.42	50.04
6/5/2024 20:25	0.00	0.65	134.47	101.76	32.06
6/5/2024 20:30	0.00	2.20	127.94	101.10	24.64
6/5/2024 20:35	0.00	2.81	126.23	97.92	25.50
6/5/2024 20:40	0.00	4.12	120.41	102.98	13.31
6/5/2024 20:45	0.00	4.96	131.62	102.42	24.24
6/5/2024 20:50	0.00	5.40	124.52	107.02	12.10
6/5/2024 20:55	0.00	4.09	122.49	117.15	1.25
6/5/2024 21:00	0.00	3.96	127.64	114.56	9.11
6/5/2024 21:05	0.00	2.20	140.81	113.22	25.39
6/5/2024 21:10	0.00	2.13	131.76	109.60	20.04
6/5/2024 21:15	0.00	2.05	138.47	123.58	12.84
6/5/2024 21:20	0.00	1.54	132.00	122.22	8.24
6/5/2024 21:25	0.00	3.10	144.29	125.99	15.20
6/5/2024 21:30	0.00	1.58	135.99	114.10	20.31
6/5/2024 21:35	0.00	1.37	149.73	105.60	42.75
6/5/2024 21:40	0.00	3.96	141.29	99.23	38.10
6/5/2024 21:45	0.00	2.60	132.52	102.92	27.01
6/5/2024 21:50	0.00	1.56	136.28	101.38	33.34
6/5/2024 21:55	0.00	3.11	134.32	97.43	33.78
6/5/2024 22:00	0.00	1.59	132.54	111.28	19.67
6/5/2024 22:05	0.00	1.07	131.82	94.25	36.50
6/5/2024 22:10	0.00	1.51	126.76	99.98	25.28
6/5/2024 22:15	0.00	1.02	114.84	101.73	12.09
6/5/2024 22:20	0.00	2.09	124.51	102.64	19.78
6/5/2024 22:25	0.00	1.66	129.11	92.31	35.15
6/5/2024 22:30	0.00	2.17	126.59	98.86	25.56

Oakdale Commons
Sewer Flow Data (5/24/2024 - 5/26/2024 and 6/1/2024 - 6/9/2024)

Date and Time	Precipitation (inches)	Oakdale #1 gpm	Oakdale #3 gpm	Oakdale #4 gpm	#3-(#4+#1) gpm
6/5/2024 22:35	0.00	0.84	126.04	91.79	33.41
6/5/2024 22:40	0.00	0.71	121.10	97.73	22.66
6/5/2024 22:45	0.00	0.05	119.93	100.95	18.93
6/5/2024 22:50	0.00	0.00	121.46	101.62	19.83
6/5/2024 22:55	0.00	0.00	123.06	104.45	18.61
6/5/2024 23:00	0.00	0.00	116.44	99.11	17.33
6/5/2024 23:05	0.00	0.14	119.65	99.18	20.33
6/5/2024 23:10	0.00	1.92	124.86	91.88	31.07
6/5/2024 23:15	0.00	3.32	117.01	89.93	23.77
6/5/2024 23:20	0.00	1.55	108.75	91.45	15.75
6/5/2024 23:25	0.00	0.53	116.10	89.13	26.44
6/5/2024 23:30	0.00	0.52	112.89	77.57	34.80
6/5/2024 23:35	0.00	0.27	110.55	83.48	26.80
6/5/2024 23:40	0.00	0.04	96.36	78.42	17.91
6/5/2024 23:45	0.00	0.01	103.58	81.73	21.84
6/5/2024 23:50	0.00	0.03	103.10	82.88	20.19
6/5/2024 23:55	0.00	0.01	95.59	81.46	14.13
6/6/2024 0:00	0.00	0.05	104.61	72.87	31.69
6/6/2024 0:05	0.00	0.38	97.35	70.41	26.57
6/6/2024 0:10	0.00	1.27	97.45	69.73	26.45
6/6/2024 0:15	0.00	1.59	93.85	73.14	19.12
6/6/2024 0:20	0.00	0.83	89.84	65.35	23.66
6/6/2024 0:25	0.00	0.71	94.34	69.97	23.65
6/6/2024 0:30	0.00	0.72	88.02	67.58	19.72
6/6/2024 0:35	0.00	1.06	85.72	65.52	19.15
6/6/2024 0:40	0.00	1.31	95.44	80.15	13.98
6/6/2024 0:45	0.00	2.06	92.48	76.07	14.34
6/6/2024 0:50	0.00	2.47	98.67	65.84	30.36
6/6/2024 0:55	0.00	2.43	95.41	69.21	23.76
6/6/2024 1:00	0.00	2.58	83.93	65.30	16.05
6/6/2024 1:05	0.00	2.78	83.35	65.99	14.58
6/6/2024 1:10	0.00	2.59	86.38	63.78	20.01
6/6/2024 1:15	0.00	2.79	81.47	63.15	15.53
6/6/2024 1:20	0.00	2.84	83.32	62.28	18.19
6/6/2024 1:25	0.00	2.80	83.87	59.96	21.11
6/6/2024 1:30	0.00	2.46	84.59	64.17	17.96
6/6/2024 1:35	0.00	2.61	83.11	74.70	5.80
6/6/2024 1:40	0.00	1.88	86.24	76.55	7.82
6/6/2024 1:45	0.00	1.07	93.07	72.49	19.52
6/6/2024 1:50	0.00	1.34	84.24	66.75	16.16
6/6/2024 1:55	0.00	1.50	83.22	63.56	18.17
6/6/2024 2:00	0.00	0.71	83.87	59.85	23.31
6/6/2024 2:05	0.00	1.10	79.82	54.74	23.98
6/6/2024 2:10	0.00	1.37	75.11	56.29	17.45
6/6/2024 2:15	0.00	1.03	67.44	56.73	9.69
6/6/2024 2:20	0.00	2.07	70.44	54.41	13.97
6/6/2024 2:25	0.00	2.54	71.73	57.79	11.41
6/6/2024 2:30	0.00	1.37	73.30	57.21	14.72
6/6/2024 2:35	0.00	2.42	77.56	61.94	13.20
6/6/2024 2:40	0.00	3.59	77.37	68.66	5.12
6/6/2024 2:45	0.00	2.83	78.32	71.96	3.52
6/6/2024 2:50	0.00	2.77	82.22	70.40	9.05

Oakdale Commons
Sewer Flow Data (5/24/2024 - 5/26/2024 and 6/1/2024 - 6/9/2024)

Date and Time	Precipitation (inches)	Oakdale #1 gpm	Oakdale #3 gpm	Oakdale #4 gpm	#3-(#4+#1) gpm
6/6/2024 2:55	0.00	4.17	82.97	63.21	15.58
6/6/2024 3:00	0.00	4.38	84.11	63.50	16.23
6/6/2024 3:05	0.00	1.93	80.80	68.05	10.83
6/6/2024 3:10	0.00	1.83	81.46	72.02	7.61
6/6/2024 3:15	0.00	2.52	88.40	80.36	5.52
6/6/2024 3:20	0.00	1.75	97.09	74.98	20.36
6/6/2024 3:25	0.00	2.24	94.04	66.57	25.23
6/6/2024 3:30	0.00	3.16	93.22	62.43	27.63
6/6/2024 3:35	0.00	1.37	86.23	68.18	16.68
6/6/2024 3:40	0.00	1.79	80.74	75.34	3.61
6/6/2024 3:45	0.00	2.21	87.67	76.78	8.68
6/6/2024 3:50	0.00	0.85	89.85	77.54	11.46
6/6/2024 3:55	0.00	1.02	90.95	69.73	20.20
6/6/2024 4:00	0.00	1.00	89.34	79.09	9.26
6/6/2024 4:05	0.00	0.55	87.10	77.88	8.67
6/6/2024 4:10	0.00	1.27	92.23	76.51	14.45
6/6/2024 4:15	0.00	0.38	96.04	85.54	10.12
6/6/2024 4:20	0.00	0.83	95.04	86.43	7.78
6/6/2024 4:25	0.00	0.88	95.43	81.23	13.32
6/6/2024 4:30	0.00	0.72	103.10	74.38	27.99
6/6/2024 4:35	0.00	1.84	96.55	70.11	24.60
6/6/2024 4:40	0.00	3.11	89.30	67.21	18.98
6/6/2024 4:45	0.00	2.06	86.83	69.27	15.49
6/6/2024 4:50	0.00	0.48	85.57	73.52	11.58
6/6/2024 4:55	0.00	0.64	88.58	77.31	10.63
6/6/2024 5:00	0.00	1.24	89.64	78.99	9.41
6/6/2024 5:05	0.00	0.42	89.08	65.57	23.10
6/6/2024 5:10	0.00	0.52	95.68	63.40	31.77
6/6/2024 5:15	0.00	0.86	92.52	59.81	31.86
6/6/2024 5:20	0.00	0.81	85.11	65.95	18.35
6/6/2024 5:25	0.00	1.05	91.95	68.91	22.00
6/6/2024 5:30	0.00	1.93	90.43	65.03	23.47
6/6/2024 5:35	0.00	1.62	85.23	74.99	8.62
6/6/2024 5:40	0.00	1.28	81.42	79.59	0.55
6/6/2024 5:45	0.00	1.57	89.69	80.78	7.34
6/6/2024 5:50	0.00	3.31	92.99	81.68	7.99
6/6/2024 5:55	0.00	1.93	94.13	78.54	13.66
6/6/2024 6:00	0.00	2.13	93.58	75.01	16.44
6/6/2024 6:05	0.00	1.92	104.51	77.87	24.72
6/6/2024 6:10	0.00	2.24	99.53	78.03	19.25
6/6/2024 6:15	0.00	6.74	112.98	91.13	15.11
6/6/2024 6:20	0.00	2.22	108.74	88.55	17.97
6/6/2024 6:25	0.00	3.32	129.21	85.81	40.08
6/6/2024 6:30	0.00	3.64	128.11	85.70	38.77
6/6/2024 6:35	0.00	3.16	132.84	96.49	33.19
6/6/2024 6:40	0.00	2.76	126.48	96.58	27.14
6/6/2024 6:45	0.00	2.77	117.24	110.91	3.56
6/6/2024 6:50	0.00	1.80	112.61	109.46	1.35
6/6/2024 6:55	0.00	2.52	135.65	134.37	-1.23
6/6/2024 7:00	0.00	2.42	150.23	125.38	22.43
6/6/2024 7:05	0.00	4.51	147.99	122.03	21.45
6/6/2024 7:10	0.00	3.75	161.08	118.69	38.64

Oakdale Commons
Sewer Flow Data (5/24/2024 - 5/26/2024 and 6/1/2024 - 6/9/2024)

Date and Time	Precipitation (inches)	Oakdale #1 gpm	Oakdale #3 gpm	Oakdale #4 gpm	#3-(#4+#1) gpm
6/6/2024 7:15	0.00	1.76	118.79	112.22	4.81
6/6/2024 7:20	0.00	2.78	147.82	112.91	32.12
6/6/2024 7:25	0.00	3.96	147.15	96.91	46.28
6/6/2024 7:30	0.00	1.90	145.52	106.77	36.85
6/6/2024 7:35	0.00	1.64	145.09	129.61	13.84
6/6/2024 7:40	0.00	3.32	149.57	146.47	-0.22
6/6/2024 7:45	0.00	3.66	171.40	128.13	39.61
6/6/2024 7:50	0.00	5.63	167.96	109.50	52.83
6/6/2024 7:55	0.00	2.49	155.19	109.17	43.54
6/6/2024 8:00	0.00	1.62	145.72	107.65	36.45
6/6/2024 8:05	0.00	2.13	149.31	109.38	37.80
6/6/2024 8:10	0.00	1.76	144.58	112.52	30.30
6/6/2024 8:15	0.00	1.93	149.37	138.22	9.22
6/6/2024 8:20	0.00	1.85	159.92	128.06	30.01
6/6/2024 8:25	0.00	2.88	168.89	119.10	46.90
6/6/2024 8:30	0.00	3.76	155.43	102.35	49.32
6/6/2024 8:35	0.00	5.87	163.07	110.84	46.36
6/6/2024 8:40	0.00	4.55	153.46	112.29	36.61
6/6/2024 8:45	0.00	4.97	167.35	116.23	46.15
6/6/2024 8:50	0.00	1.37	143.61	123.95	18.29
6/6/2024 8:55	0.00	0.87	146.21	117.57	27.77
6/6/2024 9:00	0.00	2.19	154.40	117.26	34.95
6/6/2024 9:05	0.00	1.38	140.97	113.67	25.91
6/6/2024 9:10	0.00	0.10	146.23	113.10	33.04
6/6/2024 9:15	0.00	0.00	140.60	103.23	37.37
6/6/2024 9:20	0.00	0.00	143.77	109.72	34.05
6/6/2024 9:25	0.00	0.00	127.01	111.51	15.50
6/6/2024 9:30	0.00	0.84	141.95	107.92	33.20
6/6/2024 9:35	0.00	0.66	140.26	103.68	35.92
6/6/2024 9:40	0.00	1.05	140.23	105.53	33.66
6/6/2024 9:45	0.00	1.32	141.60	111.42	28.86
6/6/2024 9:50	0.00	1.90	154.78	124.56	28.31
6/6/2024 9:55	0.00	2.75	162.37	126.87	32.75
6/6/2024 10:00	0.00	3.61	168.46	124.72	40.13
6/6/2024 10:05	0.00	8.20	172.82	109.16	55.47
6/6/2024 10:10	0.00	4.81	129.62	110.56	14.25
6/6/2024 10:15	0.00	1.57	158.81	115.85	41.39
6/6/2024 10:20	0.00	0.00	166.90	122.49	44.41
6/6/2024 10:25	0.00	0.05	144.41	118.51	25.85
6/6/2024 10:30	0.00	0.34	154.25	119.46	34.46
6/6/2024 10:35	0.00	1.67	158.28	121.13	35.48
6/6/2024 10:40	0.00	1.81	159.28	111.59	45.88
6/6/2024 10:45	0.00	1.03	155.66	106.62	48.01
6/6/2024 10:50	0.00	0.02	141.31	107.04	34.25
6/6/2024 10:55	0.00	0.00	143.50	108.79	34.71
6/6/2024 11:00	0.00	0.00	148.34	118.67	29.67
6/6/2024 11:05	0.00	0.00	154.80	121.08	33.72
6/6/2024 11:10	0.00	0.29	169.29	112.13	56.88
6/6/2024 11:15	0.00	1.10	151.60	132.40	18.09
6/6/2024 11:20	0.00	0.19	152.36	136.90	15.27
6/6/2024 11:25	0.00	0.54	159.08	133.56	24.98
6/6/2024 11:30	0.00	1.38	166.46	117.23	47.85

Oakdale Commons

Sewer Flow Data (5/24/2024 - 5/26/2024 and 6/1/2024 - 6/9/2024)

Date and Time	Precipitation (inches)	Oakdale #1 gpm	Oakdale #3 gpm	Oakdale #4 gpm	#3-(#4+#1) gpm
6/6/2024 11:35	0.00	0.06	163.56	112.08	51.43
6/6/2024 11:40	0.00	1.91	151.15	103.78	45.46
6/6/2024 11:45	0.00	2.14	144.12	111.20	30.78
6/6/2024 11:50	0.00	1.67	155.72	110.33	43.72
6/6/2024 11:55	0.00	4.48	158.23	108.09	45.66
6/6/2024 12:00	0.00	8.07	161.58	106.76	46.74
6/6/2024 12:05	0.00	5.21	150.40	120.30	24.90
6/6/2024 12:10	0.00	0.54	144.46	105.43	38.49
6/6/2024 12:15	0.00	2.55	151.59	103.52	45.52
6/6/2024 12:20	0.00	5.10	140.93	103.71	32.12
6/6/2024 12:25	0.00	8.73	124.78	106.86	9.19
6/6/2024 12:30	0.00	2.72	139.02	110.07	26.23
6/6/2024 12:35	0.00	1.28	148.44	129.40	17.76
6/6/2024 12:40	0.00	1.90	151.40	126.11	23.39
6/6/2024 12:45	0.00	0.42	161.10	113.71	46.97
6/6/2024 12:50	0.00	0.75	152.72	112.53	39.44
6/6/2024 12:55	0.00	5.69	144.21	100.66	37.86
6/6/2024 13:00	0.00	2.85	141.93	102.29	36.80
6/6/2024 13:05	0.00	0.01	143.50	125.16	18.33
6/6/2024 13:10	0.00	0.38	145.41	116.35	28.69
6/6/2024 13:15	0.00	0.00	158.88	119.45	39.43
6/6/2024 13:20	0.00	0.00	144.93	103.50	41.43
6/6/2024 13:25	0.00	1.11	142.45	97.67	43.67
6/6/2024 13:30	0.00	5.63	138.37	95.88	36.86
6/6/2024 13:35	0.00	6.40	144.08	95.78	41.90
6/6/2024 13:40	0.00	2.33	130.33	102.43	25.56
6/6/2024 13:45	0.00	3.72	133.52	100.24	29.56
6/6/2024 13:50	0.00	3.10	147.65	97.30	47.25
6/6/2024 13:55	0.00	6.28	141.44	98.28	36.88
6/6/2024 14:00	0.00	5.12	146.28	121.27	19.89
6/6/2024 14:05	0.00	2.31	141.86	122.32	17.23
6/6/2024 14:10	0.00	2.00	147.12	123.65	21.47
6/6/2024 14:15	0.00	5.27	153.52	116.88	31.38
6/6/2024 14:20	0.00	1.44	114.22	109.66	3.12
6/6/2024 14:25	0.00	0.00	132.57	96.97	35.60
6/6/2024 14:30	0.00	0.66	136.43	93.98	41.79
6/6/2024 14:35	0.00	1.56	123.48	94.29	27.64
6/6/2024 14:40	0.00	3.26	96.58	94.54	-1.21
6/6/2024 14:45	0.00	3.06	120.40	97.03	20.31
6/6/2024 14:50	0.00	1.89	126.71	92.47	32.36
6/6/2024 14:55	0.00	1.97	117.62	105.57	10.08
6/6/2024 15:00	0.00	0.56	127.55	102.87	24.12
6/6/2024 15:05	0.00	0.90	124.23	109.45	13.88
6/6/2024 15:10	0.00	3.37	142.13	98.71	40.04
6/6/2024 15:15	0.00	11.16	135.13	96.45	27.53
6/6/2024 15:20	0.00	8.05	134.64	94.91	31.68
6/6/2024 15:25	0.00	0.25	137.65	91.34	46.07
6/6/2024 15:30	0.00	0.20	128.17	89.09	38.88
6/6/2024 15:35	0.00	0.16	138.39	92.96	45.27
6/6/2024 15:40	0.00	0.27	137.32	95.42	41.63
6/6/2024 15:45	0.00	0.02	127.12	88.68	38.42
6/6/2024 15:50	0.00	0.01	123.17	94.03	29.13

Oakdale Commons
Sewer Flow Data (5/24/2024 - 5/26/2024 and 6/1/2024 - 6/9/2024)

Date and Time	Precipitation (inches)	Oakdale #1 gpm	Oakdale #3 gpm	Oakdale #4 gpm	#3-(#4+#1) gpm
6/6/2024 15:55	0.00	0.00	121.89	96.59	25.30
6/6/2024 16:00	0.00	0.00	125.59	88.23	37.36
6/6/2024 16:05	0.00	0.42	123.11	94.59	28.11
6/6/2024 16:10	0.00	1.31	123.17	105.27	16.59
6/6/2024 16:15	0.00	2.30	134.97	98.00	34.67
6/6/2024 16:20	0.00	2.27	133.41	91.18	39.97
6/6/2024 16:25	0.00	2.02	133.24	99.08	32.14
6/6/2024 16:30	0.00	0.19	117.24	97.26	19.79
6/6/2024 16:35	0.00	0.95	136.57	114.97	20.65
6/6/2024 16:40	0.00	1.38	139.67	106.56	31.74
6/6/2024 16:45	0.00	2.03	142.54	91.33	49.18
6/6/2024 16:50	0.00	2.59	134.83	92.09	40.15
6/6/2024 16:55	0.00	2.92	137.38	102.63	31.83
6/6/2024 17:00	0.00	2.60	133.45	99.93	30.93
6/6/2024 17:05	0.00	2.20	133.81	97.45	34.17
6/6/2024 17:10	0.00	2.31	133.96	94.59	37.06
6/6/2024 17:15	0.00	0.90	139.67	100.77	38.00
6/6/2024 17:20	0.00	1.12	133.14	89.79	42.23
6/6/2024 17:25	0.00	1.22	137.01	92.08	43.72
6/6/2024 17:30	0.00	1.71	133.15	105.80	25.64
6/6/2024 17:35	0.00	1.69	142.52	131.93	8.90
6/6/2024 17:40	0.00	1.98	142.33	128.77	11.59
6/6/2024 17:45	0.00	1.67	169.53	117.95	49.91
6/6/2024 17:50	0.00	2.29	152.07	120.84	28.94
6/6/2024 17:55	0.00	1.34	147.53	112.68	33.52
6/6/2024 18:00	0.00	1.39	156.01	98.08	56.54
6/6/2024 18:05	0.00	2.22	141.63	84.06	55.35
6/6/2024 18:10	0.00	2.41	137.64	93.32	41.92
6/6/2024 18:15	0.00	1.64	133.20	85.64	45.93
6/6/2024 18:20	0.00	1.47	127.96	97.80	28.69
6/6/2024 18:25	0.00	2.24	126.08	101.76	22.09
6/6/2024 18:30	0.00	1.87	130.88	107.82	21.19
6/6/2024 18:35	0.00	1.59	139.73	100.98	37.16
6/6/2024 18:40	0.00	0.40	129.52	104.54	24.58
6/6/2024 18:45	0.00	0.35	143.81	96.83	46.63
6/6/2024 18:50	0.00	2.92	129.71	102.70	24.09
6/6/2024 18:55	0.00	7.07	122.72	101.29	14.36
6/6/2024 19:00	0.00	7.17	140.41	108.97	24.27
6/6/2024 19:05	0.00	3.57	139.95	129.75	6.63
6/6/2024 19:10	0.00	0.91	156.17	109.88	45.38
6/6/2024 19:15	0.00	1.97	149.72	102.87	44.87
6/6/2024 19:20	0.00	0.54	137.37	106.21	30.62
6/6/2024 19:25	0.00	3.85	137.10	107.70	25.54
6/6/2024 19:30	0.00	4.39	149.97	106.63	38.95
6/6/2024 19:35	0.00	0.20	144.33	108.23	35.91
6/6/2024 19:40	0.00	0.00	143.18	102.42	40.76
6/6/2024 19:45	0.00	0.00	130.30	109.78	20.51
6/6/2024 19:50	0.00	0.00	134.12	115.52	18.60
6/6/2024 19:55	0.00	0.00	135.35	114.68	20.67
6/6/2024 20:00	0.00	0.05	136.64	108.74	27.85
6/6/2024 20:05	0.00	0.44	139.53	118.29	20.80
6/6/2024 20:10	0.00	2.01	144.83	114.31	28.51

Oakdale Commons

Sewer Flow Data (5/24/2024 - 5/26/2024 and 6/1/2024 - 6/9/2024)

Date and Time	Precipitation (inches)	Oakdale #1 gpm	Oakdale #3 gpm	Oakdale #4 gpm	#3-(#4+#1) gpm
6/6/2024 20:15	0.00	5.37	142.84	100.62	36.84
6/6/2024 20:20	0.00	4.39	141.38	96.04	40.94
6/6/2024 20:25	0.00	2.92	132.33	114.01	15.40
6/6/2024 20:30	0.00	3.08	131.88	97.06	31.74
6/6/2024 20:35	0.00	1.94	124.09	108.23	13.92
6/6/2024 20:40	0.00	1.33	131.17	121.76	8.08
6/6/2024 20:45	0.00	4.31	129.41	141.88	-16.78
6/6/2024 20:50	0.00	3.77	159.27	119.13	36.37
6/6/2024 20:55	0.00	0.18	159.49	113.34	45.97
6/6/2024 21:00	0.00	0.02	143.36	115.66	27.68
6/6/2024 21:05	0.00	0.00	136.33	112.91	23.41
6/6/2024 21:10	0.00	0.31	139.77	120.10	19.36
6/6/2024 21:15	0.00	3.40	144.54	107.79	33.35
6/6/2024 21:20	0.00	3.36	146.55	116.51	26.68
6/6/2024 21:25	0.00	6.35	138.92	106.22	26.35
6/6/2024 21:30	0.00	3.41	133.11	99.72	29.99
6/6/2024 21:35	0.00	4.01	132.47	97.44	31.02
6/6/2024 21:40	0.00	3.80	125.91	108.87	13.23
6/6/2024 21:45	0.00	5.38	126.88	98.71	22.79
6/6/2024 21:50	0.00	1.75	126.30	100.45	24.10
6/6/2024 21:55	0.00	7.36	139.54	97.29	34.90
6/6/2024 22:00	0.00	4.34	129.99	93.99	31.65
6/6/2024 22:05	0.00	6.48	139.19	85.02	47.69
6/6/2024 22:10	0.00	5.31	121.08	89.94	25.83
6/6/2024 22:15	0.00	3.93	121.78	84.90	32.96
6/6/2024 22:20	0.00	0.05	118.24	89.50	28.69
6/6/2024 22:25	0.00	0.00	122.55	89.48	33.07
6/6/2024 22:30	0.00	0.06	123.89	92.05	31.78
6/6/2024 22:35	0.00	0.00	124.61	81.80	42.82
6/6/2024 22:40	0.00	0.00	121.85	101.21	20.64
6/6/2024 22:45	0.00	0.00	112.53	90.79	21.75
6/6/2024 22:50	0.00	0.00	120.97	85.44	35.54
6/6/2024 22:55	0.00	0.00	115.44	83.08	32.36
6/6/2024 23:00	0.00	0.00	113.75	83.93	29.83
6/6/2024 23:05	0.00	0.10	107.61	80.50	27.00
6/6/2024 23:10	0.00	0.17	100.71	75.74	24.80
6/6/2024 23:15	0.00	2.21	102.08	80.41	19.46
6/6/2024 23:20	0.00	1.11	105.75	76.06	28.58
6/6/2024 23:25	0.00	0.00	105.23	74.70	30.53
6/6/2024 23:30	0.00	0.00	96.51	77.76	18.75
6/6/2024 23:35	0.00	0.00	96.46	102.20	-5.74
6/6/2024 23:40	0.00	0.00	105.04	101.08	3.96
6/6/2024 23:45	0.00	0.00	125.45	79.82	45.63
6/6/2024 23:50	0.00	0.00	120.83	76.03	44.80
6/6/2024 23:55	0.00	0.00	107.31	76.94	30.37
6/7/2024 0:00	0.00	0.00	101.22	67.15	34.07
6/7/2024 0:05	0.00	0.00	93.32	74.08	19.24
6/7/2024 0:10	0.00	0.00	85.35	68.45	16.90
6/7/2024 0:15	0.00	0.00	89.19	70.23	18.96
6/7/2024 0:20	0.00	0.00	93.83	65.77	28.06
6/7/2024 0:25	0.00	0.00	95.50	69.46	26.04
6/7/2024 0:30	0.00	0.00	91.02	67.00	24.02

Oakdale Commons

Sewer Flow Data (5/24/2024 - 5/26/2024 and 6/1/2024 - 6/9/2024)

Date and Time	Precipitation (inches)	Oakdale #1 gpm	Oakdale #3 gpm	Oakdale #4 gpm	#3-(#4+#1) gpm
6/7/2024 0:35	0.00	0.00	88.55	67.68	20.87
6/7/2024 0:40	0.00	0.00	83.66	67.30	16.36
6/7/2024 0:45	0.00	0.00	84.09	83.44	0.65
6/7/2024 0:50	0.00	0.00	80.47	72.96	7.51
6/7/2024 0:55	0.00	0.00	93.64	64.45	29.20
6/7/2024 1:00	0.00	0.00	91.03	57.90	33.14
6/7/2024 1:05	0.00	0.00	85.69	62.20	23.49
6/7/2024 1:10	0.00	0.00	81.62	67.39	14.22
6/7/2024 1:15	0.00	0.00	83.28	60.73	22.55
6/7/2024 1:20	0.00	0.00	85.89	61.88	24.02
6/7/2024 1:25	0.00	0.00	84.78	55.51	29.27
6/7/2024 1:30	0.00	0.00	87.99	57.50	30.49
6/7/2024 1:35	0.00	0.00	83.27	59.00	24.27
6/7/2024 1:40	0.00	0.00	78.99	70.05	8.94
6/7/2024 1:45	0.00	0.00	82.09	61.93	20.17
6/7/2024 1:50	0.00	0.00	84.43	64.44	19.99
6/7/2024 1:55	0.00	0.00	89.00	61.59	27.41
6/7/2024 2:00	0.00	0.00	85.37	59.72	25.65
6/7/2024 2:05	0.00	0.00	80.63	54.69	25.95
6/7/2024 2:10	0.00	0.00	81.61	57.93	23.69
6/7/2024 2:15	0.00	0.00	78.62	52.42	26.19
6/7/2024 2:20	0.00	0.00	77.30	55.06	22.24
6/7/2024 2:25	0.00	0.00	75.61	47.49	28.12
6/7/2024 2:30	0.00	0.00	75.96	49.71	26.25
6/7/2024 2:35	0.00	0.00	75.86	51.64	24.23
6/7/2024 2:40	0.00	0.00	75.41	57.03	18.39
6/7/2024 2:45	0.00	0.00	72.64	51.34	21.30
6/7/2024 2:50	0.00	0.01	78.01	43.80	34.20
6/7/2024 2:55	0.00	0.01	71.93	42.48	29.44
6/7/2024 3:00	0.00	0.02	71.20	54.10	17.08
6/7/2024 3:05	0.00	0.01	68.08	63.37	4.70
6/7/2024 3:10	0.00	0.01	75.34	60.26	15.08
6/7/2024 3:15	0.00	0.01	81.65	53.72	27.92
6/7/2024 3:20	0.00	0.01	77.98	53.89	24.07
6/7/2024 3:25	0.00	0.02	75.65	53.23	22.41
6/7/2024 3:30	0.00	0.03	73.39	72.71	0.64
6/7/2024 3:35	0.00	0.02	80.13	61.86	18.25
6/7/2024 3:40	0.00	0.01	82.38	59.07	23.30
6/7/2024 3:45	0.00	0.01	77.24	54.47	22.76
6/7/2024 3:50	0.00	0.02	76.16	58.18	17.97
6/7/2024 3:55	0.00	0.02	72.75	80.83	-8.10
6/7/2024 4:00	0.00	0.01	79.93	79.25	0.67
6/7/2024 4:05	0.00	0.01	97.64	73.29	24.34
6/7/2024 4:10	0.00	0.02	102.42	76.93	25.47
6/7/2024 4:15	0.00	0.05	100.02	73.36	26.61
6/7/2024 4:20	0.00	0.06	99.10	71.96	27.08
6/7/2024 4:25	0.00	0.09	93.01	61.16	31.76
6/7/2024 4:30	0.00	0.09	94.92	59.02	35.82
6/7/2024 4:35	0.00	0.11	79.57	63.49	15.98
6/7/2024 4:40	0.00	0.11	75.75	55.74	19.90
6/7/2024 4:45	0.00	0.05	75.79	59.66	16.08
6/7/2024 4:50	0.00	0.02	76.69	55.84	20.83

Oakdale Commons

Sewer Flow Data (5/24/2024 - 5/26/2024 and 6/1/2024 - 6/9/2024)

Date and Time	Precipitation (inches)	Oakdale #1 gpm	Oakdale #3 gpm	Oakdale #4 gpm	#3-(#4+#1) gpm
6/7/2024 4:55	0.00	0.05	74.35	60.47	13.82
6/7/2024 5:00	0.00	0.05	72.04	62.26	9.73
6/7/2024 5:05	0.00	0.08	71.84	59.39	12.36
6/7/2024 5:10	0.00	0.97	75.32	55.14	19.22
6/7/2024 5:15	0.00	0.15	84.05	52.95	30.95
6/7/2024 5:20	0.00	0.29	79.88	53.65	25.94
6/7/2024 5:25	0.00	0.30	75.60	57.32	17.99
6/7/2024 5:30	0.00	0.03	75.65	59.20	16.41
6/7/2024 5:35	0.00	0.00	78.86	59.03	19.84
6/7/2024 5:40	0.00	0.00	81.94	53.99	27.95
6/7/2024 5:45	0.00	0.02	72.87	65.17	7.68
6/7/2024 5:50	0.00	0.11	79.57	76.24	3.23
6/7/2024 5:55	0.00	0.16	95.48	74.91	20.42
6/7/2024 6:00	0.00	0.31	91.70	73.34	18.06
6/7/2024 6:05	0.00	0.28	108.30	70.43	37.59
6/7/2024 6:10	0.00	1.76	107.42	69.34	36.32
6/7/2024 6:15	0.00	2.63	105.55	76.58	26.34
6/7/2024 6:20	0.00	0.41	95.62	93.39	1.83
6/7/2024 6:25	0.00	0.00	109.16	90.10	19.06
6/7/2024 6:30	0.00	0.00	121.85	93.49	28.36
6/7/2024 6:35	0.00	0.58	130.59	89.33	40.68
6/7/2024 6:40	0.00	0.57	129.65	82.83	46.25
6/7/2024 6:45	0.00	0.87	129.79	105.84	23.08
6/7/2024 6:50	0.00	0.00	123.99	104.95	19.04
6/7/2024 6:55	0.00	0.27	136.69	102.73	33.69
6/7/2024 7:00	0.00	1.20	138.06	94.50	42.36
6/7/2024 7:05	0.00	0.26	137.67	87.25	50.16
6/7/2024 7:10	0.00	0.18	121.76	95.37	26.21
6/7/2024 7:15	0.00	0.00	121.03	107.83	13.20
6/7/2024 7:20	0.00	0.00	129.52	106.41	23.11
6/7/2024 7:25	0.00	0.55	149.96	104.49	44.93
6/7/2024 7:30	0.00	0.12	139.11	93.20	45.79
6/7/2024 7:35	0.00	0.18	134.76	99.50	35.08
6/7/2024 7:40	0.00	0.36	133.54	119.25	13.94
6/7/2024 7:45	0.00	0.00	140.00	125.96	14.04
6/7/2024 7:50	0.00	0.00	145.34	115.17	30.16
6/7/2024 7:55	0.00	0.00	147.61	122.96	24.64
6/7/2024 8:00	0.00	0.00	146.31	130.28	16.04
6/7/2024 8:05	0.00	0.11	145.57	111.55	33.91
6/7/2024 8:10	0.00	0.37	153.37	105.79	47.21
6/7/2024 8:15	0.00	0.39	140.55	113.80	26.36
6/7/2024 8:20	0.00	0.03	126.37	108.67	17.67
6/7/2024 8:25	0.00	0.04	150.47	102.89	47.55
6/7/2024 8:30	0.00	0.28	149.13	112.14	36.71
6/7/2024 8:35	0.00	0.18	118.92	111.90	6.84
6/7/2024 8:40	0.00	0.00	144.32	121.42	22.90
6/7/2024 8:45	0.00	0.00	145.04	138.90	6.14
6/7/2024 8:50	0.00	0.00	151.85	139.91	11.94
6/7/2024 8:55	0.00	0.02	156.94	125.74	31.18
6/7/2024 9:00	0.00	0.00	161.85	110.68	51.17
6/7/2024 9:05	0.00	0.00	150.63	106.24	44.39
6/7/2024 9:10	0.00	0.00	156.53	104.12	52.41

Oakdale Commons

Sewer Flow Data (5/24/2024 - 5/26/2024 and 6/1/2024 - 6/9/2024)

Date and Time	Precipitation (inches)	Oakdale #1 gpm	Oakdale #3 gpm	Oakdale #4 gpm	#3-(#4+#1) gpm
6/7/2024 9:15	0.00	0.00	125.82	104.28	21.54
6/7/2024 9:20	0.00	0.01	136.63	95.11	41.51
6/7/2024 9:25	0.00	0.20	126.00	102.14	23.66
6/7/2024 9:30	0.00	0.26	128.05	115.63	12.16
6/7/2024 9:35	0.00	0.20	133.82	120.98	12.65
6/7/2024 9:40	0.00	0.18	135.98	122.73	13.08
6/7/2024 9:45	0.00	0.10	142.95	106.02	36.83
6/7/2024 9:50	0.00	0.38	153.29	105.31	47.60
6/7/2024 9:55	0.00	0.44	128.96	109.56	18.97
6/7/2024 10:00	0.00	0.31	137.59	111.53	25.76
6/7/2024 10:05	0.00	0.00	133.26	110.64	22.63
6/7/2024 10:10	0.00	0.00	121.77	102.19	19.58
6/7/2024 10:15	0.00	0.01	133.53	114.24	19.28
6/7/2024 10:20	0.00	0.26	125.00	118.10	6.64
6/7/2024 10:25	0.00	0.90	139.46	113.87	24.69
6/7/2024 10:30	0.00	0.41	141.01	102.95	37.66
6/7/2024 10:35	0.00	0.01	129.95	100.54	29.40
6/7/2024 10:40	0.00	0.00	134.21	98.53	35.67
6/7/2024 10:45	0.00	0.00	132.63	108.16	24.47
6/7/2024 10:50	0.00	0.00	134.47	116.12	18.35
6/7/2024 10:55	0.00	0.01	106.29	101.26	5.02
6/7/2024 11:00	0.00	0.17	142.16	115.85	26.14
6/7/2024 11:05	0.00	0.01	146.22	128.16	18.06
6/7/2024 11:10	0.00	0.28	135.54	115.52	19.74
6/7/2024 11:15	0.00	0.17	152.49	121.25	31.07
6/7/2024 11:20	0.00	0.43	136.23	111.58	24.22
6/7/2024 11:25	0.00	0.77	151.04	113.00	37.28
6/7/2024 11:30	0.00	0.69	140.28	117.63	21.96
6/7/2024 11:35	0.00	0.19	137.41	102.13	35.08
6/7/2024 11:40	0.00	0.20	137.37	100.07	37.10
6/7/2024 11:45	0.00	1.13	132.33	110.43	20.77
6/7/2024 11:50	0.00	3.33	120.98	107.89	9.75
6/7/2024 11:55	0.00	5.34	145.81	111.96	28.51
6/7/2024 12:00	0.00	0.20	142.57	119.68	22.68
6/7/2024 12:05	0.00	0.97	155.74	108.17	46.61
6/7/2024 12:10	0.00	0.01	157.54	108.69	48.83
6/7/2024 12:15	0.00	0.00	150.59	107.89	42.70
6/7/2024 12:20	0.00	0.00	139.94	107.85	32.10
6/7/2024 12:25	0.00	0.02	143.54	104.06	39.46
6/7/2024 12:30	0.00	0.71	150.90	101.59	48.59
6/7/2024 12:35	0.00	0.93	146.40	102.51	42.95
6/7/2024 12:40	0.00	0.75	149.93	90.38	58.80
6/7/2024 12:45	0.00	2.23	140.16	97.32	40.60
6/7/2024 12:50	0.00	4.37	139.34	103.81	31.16
6/7/2024 12:55	0.00	0.95	138.08	101.14	35.99
6/7/2024 13:00	0.00	0.05	140.88	98.20	42.64
6/7/2024 13:05	0.00	0.00	125.84	104.24	21.60
6/7/2024 13:10	0.00	0.00	137.08	116.43	20.65
6/7/2024 13:15	0.00	0.00	146.93	111.70	35.22
6/7/2024 13:20	0.00	0.00	146.02	89.85	56.17
6/7/2024 13:25	0.00	0.25	137.96	95.71	42.00
6/7/2024 13:30	0.00	1.43	125.71	91.48	32.80

Oakdale Commons

Sewer Flow Data (5/24/2024 - 5/26/2024 and 6/1/2024 - 6/9/2024)

Date and Time	Precipitation (inches)	Oakdale #1 gpm	Oakdale #3 gpm	Oakdale #4 gpm	#3-(#4+#1) gpm
6/7/2024 13:35	0.00	0.91	149.88	95.54	53.44
6/7/2024 13:40	0.00	2.05	139.42	90.20	47.17
6/7/2024 13:45	0.00	3.44	138.98	86.86	48.69
6/7/2024 13:50	0.00	4.21	105.15	90.49	10.45
6/7/2024 13:55	0.00	1.07	125.45	99.05	25.34
6/7/2024 14:00	0.00	0.30	139.72	101.64	37.77
6/7/2024 14:05	0.00	0.01	135.60	111.30	24.29
6/7/2024 14:10	0.00	0.00	142.27	108.41	33.86
6/7/2024 14:15	0.00	0.05	156.68	103.21	53.42
6/7/2024 14:20	0.00	0.26	136.12	92.71	43.15
6/7/2024 14:25	0.00	0.67	134.99	85.49	48.84
6/7/2024 14:30	0.00	0.12	132.83	90.11	42.60
6/7/2024 14:35	0.00	0.18	128.79	87.10	41.50
6/7/2024 14:40	0.00	0.59	140.36	92.22	47.55
6/7/2024 14:45	0.00	2.36	126.05	117.15	6.54
6/7/2024 14:50	0.00	1.45	147.58	97.49	48.63
6/7/2024 14:55	0.00	0.52	160.67	100.15	60.00
6/7/2024 15:00	0.00	0.00	143.24	99.67	43.57
6/7/2024 15:05	0.00	0.00	129.09	92.03	37.06
6/7/2024 15:10	0.00	0.00	136.01	89.90	46.11
6/7/2024 15:15	0.00	0.75	148.93	102.97	45.21
6/7/2024 15:20	0.00	0.92	125.50	94.87	29.71
6/7/2024 15:25	0.00	0.60	141.94	91.39	49.95
6/7/2024 15:30	0.00	0.85	149.62	85.50	63.27
6/7/2024 15:35	0.00	0.17	130.44	93.70	36.57
6/7/2024 15:40	0.00	0.02	132.46	95.82	36.63
6/7/2024 15:45	0.00	0.02	137.84	87.03	50.79
6/7/2024 15:50	0.01	0.00	145.94	90.27	55.67
6/7/2024 15:55	0.02	0.04	135.88	100.22	35.62
6/7/2024 16:00	0.03	0.04	137.64	92.22	45.38
6/7/2024 16:05	0.04	0.56	148.33	93.79	53.98
6/7/2024 16:10	0.04	0.27	140.21	94.47	45.47
6/7/2024 16:15	0.04	0.09	143.95	89.91	53.96
6/7/2024 16:20	0.04	0.67	130.35	103.31	26.36
6/7/2024 16:25	0.04	0.96	137.56	109.24	27.36
6/7/2024 16:30	0.04	1.32	130.94	119.76	9.86
6/7/2024 16:35	0.04	0.51	142.54	116.72	25.31
6/7/2024 16:40	0.04	0.17	160.00	113.42	46.41
6/7/2024 16:45	0.04	0.06	149.74	106.04	43.64
6/7/2024 16:50	0.04	0.01	138.62	103.13	35.48
6/7/2024 16:55	0.04	0.00	147.60	103.21	44.39
6/7/2024 17:00	0.04	0.00	123.80	97.26	26.54
6/7/2024 17:05	0.04	0.00	129.40	99.97	29.43
6/7/2024 17:10	0.04	0.00	135.68	85.40	50.28
6/7/2024 17:15	0.04	0.01	134.14	89.60	44.53
6/7/2024 17:20	0.04	0.01	125.28	96.59	28.68
6/7/2024 17:25	0.04	0.00	130.98	88.01	42.97
6/7/2024 17:30	0.04	0.01	129.73	90.98	38.74
6/7/2024 17:35	0.04	0.00	123.57	98.31	25.26
6/7/2024 17:40	0.04	0.00	126.14	111.38	14.76
6/7/2024 17:45	0.04	0.01	144.79	94.52	50.26
6/7/2024 17:50	0.04	0.01	153.53	90.52	63.00

Oakdale Commons

Sewer Flow Data (5/24/2024 - 5/26/2024 and 6/1/2024 - 6/9/2024)

Date and Time	Precipitation (inches)	Oakdale #1 gpm	Oakdale #3 gpm	Oakdale #4 gpm	#3-(#4+#1) gpm
6/7/2024 17:55	0.04	0.00	140.68	90.32	50.36
6/7/2024 18:00	0.04	0.00	144.23	93.77	50.45
6/7/2024 18:05	0.04	0.01	136.05	85.90	50.14
6/7/2024 18:10	0.04	0.00	142.90	86.92	55.99
6/7/2024 18:15	0.04	0.01	128.34	83.56	44.77
6/7/2024 18:20	0.04	0.01	130.02	87.35	42.66
6/7/2024 18:25	0.04	0.00	121.68	92.05	29.62
6/7/2024 18:30	0.04	0.00	119.67	94.74	24.93
6/7/2024 18:35	0.04	0.00	116.60	94.91	21.69
6/7/2024 18:40	0.04	0.00	116.25	92.96	23.29
6/7/2024 18:45	0.04	0.00	126.37	98.49	27.88
6/7/2024 18:50	0.04	0.00	120.74	90.76	29.99
6/7/2024 18:55	0.04	0.00	122.83	101.92	20.91
6/7/2024 19:00	0.04	0.00	124.26	104.61	19.65
6/7/2024 19:05	0.04	0.00	134.27	114.39	19.89
6/7/2024 19:10	0.04	0.00	132.20	106.15	26.05
6/7/2024 19:15	0.04	0.00	132.17	97.97	34.21
6/7/2024 19:20	0.04	0.00	130.90	105.66	25.24
6/7/2024 19:25	0.04	0.00	130.44	99.85	30.59
6/7/2024 19:30	0.04	0.00	124.48	110.11	14.37
6/7/2024 19:35	0.04	0.00	132.93	102.29	30.64
6/7/2024 19:40	0.04	0.00	135.71	104.39	31.32
6/7/2024 19:45	0.04	0.00	125.99	94.15	31.85
6/7/2024 19:50	0.04	0.00	131.21	97.39	33.81
6/7/2024 19:55	0.04	0.00	121.14	94.26	26.88
6/7/2024 20:00	0.04	0.00	135.77	100.23	35.54
6/7/2024 20:05	0.04	0.00	125.06	87.08	37.98
6/7/2024 20:10	0.04	0.00	131.62	83.04	48.58
6/7/2024 20:15	0.04	0.00	119.52	92.46	27.07
6/7/2024 20:20	0.04	0.00	116.31	88.12	28.20
6/7/2024 20:25	0.04	0.00	120.99	87.27	33.73
6/7/2024 20:30	0.04	0.00	117.88	83.37	34.50
6/7/2024 20:35	0.04	0.00	116.61	75.85	40.76
6/7/2024 20:40	0.04	0.00	111.63	72.95	38.69
6/7/2024 20:45	0.04	0.00	104.59	74.20	30.39
6/7/2024 20:50	0.04	0.00	103.44	77.24	26.19
6/7/2024 20:55	0.04	0.00	107.11	79.58	27.53
6/7/2024 21:00	0.04	0.00	112.51	80.78	31.74
6/7/2024 21:05	0.04	0.00	113.06	86.77	26.29
6/7/2024 21:10	0.04	0.00	115.37	84.60	30.78
6/7/2024 21:15	0.04	0.00	117.84	84.48	33.36
6/7/2024 21:20	0.04	0.00	118.51	76.15	42.36
6/7/2024 21:25	0.04	0.00	115.96	90.70	25.26
6/7/2024 21:30	0.04	0.00	116.79	100.35	16.44
6/7/2024 21:35	0.04	0.00	121.79	83.37	38.42
6/7/2024 21:40	0.05	0.05	125.74	83.10	42.59
6/7/2024 21:45	0.08	0.52	143.90	78.87	64.51
6/7/2024 21:50	0.09	0.26	199.50	79.95	119.30
6/7/2024 21:55	0.09	0.00	192.14	93.38	98.76
6/7/2024 22:00	0.09	0.00	134.97	122.55	12.41
6/7/2024 22:05	0.09	0.00	138.84	116.44	22.40
6/7/2024 22:10	0.09	0.00	147.82	111.08	36.74

Oakdale Commons

Sewer Flow Data (5/24/2024 - 5/26/2024 and 6/1/2024 - 6/9/2024)

Date and Time	Precipitation (inches)	Oakdale #1 gpm	Oakdale #3 gpm	Oakdale #4 gpm	#3-(#4+#1) gpm
6/7/2024 22:15	0.09	0.00	144.75	93.43	51.32
6/7/2024 22:20	0.09	0.00	135.40	88.96	46.44
6/7/2024 22:25	0.09	0.00	126.58	93.95	32.63
6/7/2024 22:30	0.09	0.00	117.25	83.82	33.44
6/7/2024 22:35	0.09	0.00	119.58	90.84	28.75
6/7/2024 22:40	0.09	0.00	113.57	88.26	25.31
6/7/2024 22:45	0.09	0.00	104.54	80.52	24.02
6/7/2024 22:50	0.09	0.00	113.80	78.52	35.27
6/7/2024 22:55	0.09	0.00	102.94	70.12	32.82
6/7/2024 23:00	0.09	0.00	97.35	71.22	26.13
6/7/2024 23:05	0.09	0.00	101.50	68.41	33.09
6/7/2024 23:10	0.09	0.00	94.29	71.45	22.84
6/7/2024 23:15	0.09	0.00	99.12	82.15	16.98
6/7/2024 23:20	0.09	0.00	101.50	67.91	33.59
6/7/2024 23:25	0.09	0.00	96.50	79.98	16.53
6/7/2024 23:30	0.09	0.00	88.91	94.96	-6.04
6/7/2024 23:35	0.09	0.00	99.17	76.72	22.45
6/7/2024 23:40	0.09	0.00	115.07	67.52	47.56
6/7/2024 23:45	0.09	0.00	98.88	75.30	23.57
6/7/2024 23:50	0.09	0.00	88.73	75.01	13.72
6/7/2024 23:55	0.09	0.00	98.16	74.38	23.78
6/8/2024 0:00	0.09	0.00	101.87	82.18	19.69
6/8/2024 0:05	0.00	0.00	97.57	76.37	21.20
6/8/2024 0:10	0.00	0.00	93.89	64.21	29.68
6/8/2024 0:15	0.00	0.00	94.49	69.90	24.59
6/8/2024 0:20	0.00	0.00	91.11	71.65	19.46
6/8/2024 0:25	0.00	0.00	84.37	75.28	9.09
6/8/2024 0:30	0.00	0.00	87.68	71.04	16.64
6/8/2024 0:35	0.00	0.00	96.07	61.54	34.53
6/8/2024 0:40	0.00	0.00	90.27	60.76	29.51
6/8/2024 0:45	0.00	0.00	82.97	64.53	18.43
6/8/2024 0:50	0.00	0.00	86.23	56.78	29.44
6/8/2024 0:55	0.00	0.00	81.54	57.33	24.21
6/8/2024 1:00	0.00	0.00	80.90	58.68	22.23
6/8/2024 1:05	0.00	0.00	80.91	61.30	19.61
6/8/2024 1:10	0.00	0.00	78.85	55.20	23.65
6/8/2024 1:15	0.00	0.00	74.71	56.21	18.50
6/8/2024 1:20	0.00	0.00	79.27	61.72	17.55
6/8/2024 1:25	0.00	0.00	72.86	58.79	14.06
6/8/2024 1:30	0.00	0.00	75.74	55.19	20.55
6/8/2024 1:35	0.00	0.00	78.15	59.75	18.40
6/8/2024 1:40	0.00	0.00	78.58	58.31	20.27
6/8/2024 1:45	0.00	0.00	79.13	46.85	32.28
6/8/2024 1:50	0.00	0.00	74.48	39.97	34.51
6/8/2024 1:55	0.00	0.00	74.26	42.33	31.93
6/8/2024 2:00	0.00	0.00	68.36	44.14	24.23
6/8/2024 2:05	0.00	0.00	70.12	45.63	24.49
6/8/2024 2:10	0.00	0.00	67.07	43.73	23.34
6/8/2024 2:15	0.00	0.00	74.79	34.23	40.56
6/8/2024 2:20	0.00	0.00	67.89	30.91	36.98
6/8/2024 2:25	0.00	0.00	66.66	38.52	28.14
6/8/2024 2:30	0.00	0.00	63.58	32.94	30.64

Oakdale Commons
Sewer Flow Data (5/24/2024 - 5/26/2024 and 6/1/2024 - 6/9/2024)

Date and Time	Precipitation (inches)	Oakdale #1 gpm	Oakdale #3 gpm	Oakdale #4 gpm	#3-(#4+#1) gpm
6/8/2024 2:35	0.00	0.00	63.90	34.81	29.09
6/8/2024 2:40	0.00	0.00	64.99	37.64	27.36
6/8/2024 2:45	0.00	0.00	65.58	56.99	8.59
6/8/2024 2:50	0.00	0.00	65.13	63.01	2.12
6/8/2024 2:55	0.00	0.00	81.62	63.32	18.30
6/8/2024 3:00	0.00	0.00	82.18	58.25	23.94
6/8/2024 3:05	0.00	0.00	87.01	55.09	31.91
6/8/2024 3:10	0.00	0.00	78.22	59.51	18.70
6/8/2024 3:15	0.00	0.00	84.60	58.12	26.49
6/8/2024 3:20	0.00	0.00	91.55	55.08	36.48
6/8/2024 3:25	0.00	0.00	100.27	49.36	50.92
6/8/2024 3:30	0.00	0.00	76.99	49.99	27.00
6/8/2024 3:35	0.00	0.00	88.41	50.31	38.10
6/8/2024 3:40	0.00	0.00	84.75	48.65	36.10
6/8/2024 3:45	0.00	0.00	78.84	52.15	26.68
6/8/2024 3:50	0.00	0.00	75.72	52.37	23.35
6/8/2024 3:55	0.00	0.00	74.49	59.50	14.99
6/8/2024 4:00	0.00	0.00	77.72	62.39	15.33
6/8/2024 4:05	0.00	0.00	88.27	58.65	29.62
6/8/2024 4:10	0.00	0.00	89.84	71.87	17.97
6/8/2024 4:15	0.00	0.00	86.87	68.20	18.67
6/8/2024 4:20	0.00	0.00	94.59	62.63	31.96
6/8/2024 4:25	0.00	0.00	90.80	51.49	39.30
6/8/2024 4:30	0.00	0.00	87.93	53.11	34.82
6/8/2024 4:35	0.00	0.00	84.68	42.93	41.75
6/8/2024 4:40	0.00	0.00	72.75	38.27	34.48
6/8/2024 4:45	0.00	0.00	76.20	46.18	30.02
6/8/2024 4:50	0.00	0.00	68.59	50.42	18.17
6/8/2024 4:55	0.00	0.00	67.67	48.28	19.39
6/8/2024 5:00	0.00	0.00	70.05	53.26	16.80
6/8/2024 5:05	0.00	0.00	69.81	52.18	17.63
6/8/2024 5:10	0.00	0.00	68.73	52.58	16.15
6/8/2024 5:15	0.00	0.00	72.12	48.10	24.02
6/8/2024 5:20	0.00	0.00	75.34	48.93	26.41
6/8/2024 5:25	0.00	0.00	69.20	51.76	17.44
6/8/2024 5:30	0.00	0.00	68.60	40.90	27.69
6/8/2024 5:35	0.00	0.00	74.23	47.86	26.37
6/8/2024 5:40	0.00	0.00	65.07	55.65	9.42
6/8/2024 5:45	0.00	0.00	70.99	51.59	19.40
6/8/2024 5:50	0.00	0.00	67.09	58.99	8.11
6/8/2024 5:55	0.00	0.00	72.83	57.51	15.32
6/8/2024 6:00	0.00	0.00	77.66	58.40	19.26
6/8/2024 6:05	0.00	0.00	78.54	57.03	21.51
6/8/2024 6:10	0.00	0.00	81.65	55.92	25.73
6/8/2024 6:15	0.00	0.00	74.98	61.02	13.96
6/8/2024 6:20	0.00	0.00	77.81	63.61	14.20
6/8/2024 6:25	0.00	0.00	87.29	62.29	25.00
6/8/2024 6:30	0.00	0.00	82.50	69.90	12.60
6/8/2024 6:35	0.00	0.00	85.41	73.02	12.39
6/8/2024 6:40	0.00	0.00	98.18	77.36	20.82
6/8/2024 6:45	0.00	0.00	104.78	75.40	29.38
6/8/2024 6:50	0.00	0.00	110.42	69.09	41.33

Oakdale Commons

Sewer Flow Data (5/24/2024 - 5/26/2024 and 6/1/2024 - 6/9/2024)

Date and Time	Precipitation (inches)	Oakdale #1 gpm	Oakdale #3 gpm	Oakdale #4 gpm	#3-(#4+#1) gpm
6/8/2024 6:55	0.00	0.00	102.24	67.17	35.07
6/8/2024 7:00	0.00	0.00	106.25	72.56	33.69
6/8/2024 7:05	0.00	0.00	103.49	78.30	25.19
6/8/2024 7:10	0.00	0.00	108.30	78.24	30.06
6/8/2024 7:15	0.00	0.00	110.56	75.52	35.04
6/8/2024 7:20	0.00	0.00	117.01	69.18	47.84
6/8/2024 7:25	0.00	0.00	104.69	76.58	28.11
6/8/2024 7:30	0.00	0.00	100.89	91.90	8.99
6/8/2024 7:35	0.00	0.00	121.81	81.01	40.80
6/8/2024 7:40	0.00	0.00	131.90	67.97	63.93
6/8/2024 7:45	0.00	0.00	117.69	81.56	36.13
6/8/2024 7:50	0.00	0.00	121.44	81.87	39.57
6/8/2024 7:55	0.00	0.00	123.95	83.01	40.95
6/8/2024 8:00	0.00	0.00	124.60	75.94	48.66
6/8/2024 8:05	0.00	0.00	119.53	82.73	36.80
6/8/2024 8:10	0.00	0.00	117.97	85.90	32.07
6/8/2024 8:15	0.00	0.00	118.64	94.11	24.53
6/8/2024 8:20	0.00	0.00	129.75	97.54	32.21
6/8/2024 8:25	0.00	0.00	129.71	101.67	28.04
6/8/2024 8:30	0.00	0.00	106.05	100.71	5.34
6/8/2024 8:35	0.00	0.00	130.51	103.09	27.42
6/8/2024 8:40	0.00	0.00	143.19	94.62	48.57
6/8/2024 8:45	0.00	0.00	132.39	92.84	39.55
6/8/2024 8:50	0.00	0.00	131.84	94.67	37.17
6/8/2024 8:55	0.00	0.00	126.41	99.80	26.61
6/8/2024 9:00	0.00	0.00	134.43	112.43	22.00
6/8/2024 9:05	0.00	0.00	143.26	116.62	26.64
6/8/2024 9:10	0.00	0.00	139.12	124.76	14.36
6/8/2024 9:15	0.00	0.00	163.95	100.94	63.01
6/8/2024 9:20	0.00	0.00	151.15	91.18	59.97
6/8/2024 9:25	0.00	0.00	139.39	107.46	31.92
6/8/2024 9:30	0.00	0.00	136.57	119.99	16.59
6/8/2024 9:35	0.00	0.00	134.08	120.18	13.90
6/8/2024 9:40	0.00	0.00	145.48	112.89	32.58
6/8/2024 9:45	0.00	0.00	145.61	101.86	43.75
6/8/2024 9:50	0.00	0.00	142.99	123.48	19.51
6/8/2024 9:55	0.00	0.00	149.58	116.67	32.91
6/8/2024 10:00	0.00	0.00	154.81	115.57	39.24
6/8/2024 10:05	0.00	0.00	143.62	117.25	26.38
6/8/2024 10:10	0.00	0.00	137.74	117.44	20.30
6/8/2024 10:15	0.00	0.00	167.15	121.44	45.71
6/8/2024 10:20	0.00	0.00	155.71	119.53	36.18
6/8/2024 10:25	0.00	0.00	146.36	106.64	39.72
6/8/2024 10:30	0.00	0.00	146.42	101.46	44.96
6/8/2024 10:35	0.00	0.00	149.86	110.26	39.60
6/8/2024 10:40	0.00	0.00	145.29	108.05	37.24
6/8/2024 10:45	0.00	0.00	144.70	100.13	44.58
6/8/2024 10:50	0.00	0.00	126.98	94.00	32.97
6/8/2024 10:55	0.00	0.00	128.44	90.80	37.63
6/8/2024 11:00	0.00	0.00	120.56	112.84	7.72
6/8/2024 11:05	0.00	0.00	122.89	110.21	12.68
6/8/2024 11:10	0.00	0.00	143.13	108.67	34.46

Oakdale Commons
Sewer Flow Data (5/24/2024 - 5/26/2024 and 6/1/2024 - 6/9/2024)

Date and Time	Precipitation (inches)	Oakdale #1 gpm	Oakdale #3 gpm	Oakdale #4 gpm	#3-(#4+#1) gpm
6/8/2024 11:15	0.00	0.00	142.39	100.90	41.50
6/8/2024 11:20	0.00	0.00	131.45	99.30	32.15
6/8/2024 11:25	0.00	0.00	129.96	107.96	22.01
6/8/2024 11:30	0.00	0.00	128.08	105.21	22.88
6/8/2024 11:35	0.00	0.00	134.05	111.26	22.80
6/8/2024 11:40	0.00	0.00	133.06	102.72	30.34
6/8/2024 11:45	0.00	0.00	145.58	101.89	43.69
6/8/2024 11:50	0.00	0.00	126.82	96.70	30.13
6/8/2024 11:55	0.00	0.00	113.54	94.15	19.39
6/8/2024 12:00	0.00	0.00	130.68	98.13	32.55
6/8/2024 12:05	0.00	0.00	130.53	92.53	38.00
6/8/2024 12:10	0.00	0.00	136.35	96.26	40.10
6/8/2024 12:15	0.00	0.00	125.06	111.59	13.46
6/8/2024 12:20	0.00	0.00	136.62	117.46	19.16
6/8/2024 12:25	0.00	0.00	139.92	105.53	34.39
6/8/2024 12:30	0.00	0.00	133.29	96.75	36.55
6/8/2024 12:35	0.00	0.00	132.86	92.10	40.76
6/8/2024 12:40	0.00	0.00	128.49	90.94	37.55
6/8/2024 12:45	0.00	0.00	118.44	84.00	34.44
6/8/2024 12:50	0.00	0.00	122.92	92.59	30.33
6/8/2024 12:55	0.00	0.00	122.86	86.02	36.84
6/8/2024 13:00	0.00	0.00	122.42	90.08	32.35
6/8/2024 13:05	0.00	0.00	125.63	91.41	34.22
6/8/2024 13:10	0.00	0.00	126.84	88.72	38.12
6/8/2024 13:15	0.00	0.00	126.91	86.57	40.35
6/8/2024 13:20	0.00	0.00	110.88	88.98	21.90
6/8/2024 13:25	0.00	0.00	119.48	91.88	27.59
6/8/2024 13:30	0.00	0.00	112.29	109.89	2.41
6/8/2024 13:35	0.00	0.00	119.50	106.72	12.78
6/8/2024 13:40	0.00	0.00	133.92	100.37	33.55
6/8/2024 13:45	0.00	0.00	129.94	93.73	36.21
6/8/2024 13:50	0.00	0.00	131.34	93.00	38.34
6/8/2024 13:55	0.00	0.00	119.36	90.55	28.81
6/8/2024 14:00	0.00	0.00	124.09	94.32	29.76
6/8/2024 14:05	0.00	0.00	124.28	88.06	36.22
6/8/2024 14:10	0.00	0.00	118.29	91.93	26.37
6/8/2024 14:15	0.00	0.00	126.33	80.60	45.73
6/8/2024 14:20	0.00	0.00	119.92	79.71	40.22
6/8/2024 14:25	0.00	0.00	123.11	78.37	44.73
6/8/2024 14:30	0.00	0.00	119.78	81.07	38.71
6/8/2024 14:35	0.00	0.00	113.39	95.94	17.45
6/8/2024 14:40	0.00	0.60	126.05	89.76	35.70
6/8/2024 14:45	0.00	0.18	134.10	83.52	50.41
6/8/2024 14:50	0.00	0.01	146.07	89.49	56.57
6/8/2024 14:55	0.00	0.00	135.88	98.76	37.12
6/8/2024 15:00	0.00	0.00	130.82	100.25	30.57
6/8/2024 15:05	0.00	0.00	124.49	89.64	34.85
6/8/2024 15:10	0.00	0.00	127.49	102.89	24.60
6/8/2024 15:15	0.00	0.00	135.41	102.97	32.44
6/8/2024 15:20	0.00	0.00	134.58	102.85	31.73
6/8/2024 15:25	0.00	0.02	126.16	106.55	19.60
6/8/2024 15:30	0.00	0.00	133.35	97.46	35.89

Oakdale Commons
Sewer Flow Data (5/24/2024 - 5/26/2024 and 6/1/2024 - 6/9/2024)

Date and Time	Precipitation (inches)	Oakdale #1 gpm	Oakdale #3 gpm	Oakdale #4 gpm	#3-(#4+#1) gpm
6/8/2024 15:35	0.00	0.00	136.17	81.51	54.66
6/8/2024 15:40	0.00	0.00	122.53	85.01	37.52
6/8/2024 15:45	0.00	0.00	118.37	84.21	34.17
6/8/2024 15:50	0.00	0.01	120.78	88.33	32.44
6/8/2024 15:55	0.00	0.05	119.06	91.63	27.38
6/8/2024 16:00	0.00	0.05	128.76	87.56	41.15
6/8/2024 16:05	0.00	0.00	132.00	87.65	44.35
6/8/2024 16:10	0.00	0.00	122.35	72.76	49.60
6/8/2024 16:15	0.00	0.05	111.81	81.83	29.93
6/8/2024 16:20	0.00	0.04	105.68	85.42	20.22
6/8/2024 16:25	0.00	0.05	111.19	81.08	30.06
6/8/2024 16:30	0.00	0.09	113.56	86.42	27.05
6/8/2024 16:35	0.00	0.09	117.01	78.67	38.25
6/8/2024 16:40	0.00	0.11	110.63	81.67	28.85
6/8/2024 16:45	0.00	0.10	112.56	90.55	21.91
6/8/2024 16:50	0.00	0.04	107.05	88.46	18.55
6/8/2024 16:55	0.00	0.01	112.30	82.80	29.49
6/8/2024 17:00	0.00	0.00	118.57	86.55	32.02
6/8/2024 17:05	0.00	0.01	97.15	80.10	17.04
6/8/2024 17:10	0.00	0.01	107.02	80.66	26.34
6/8/2024 17:15	0.00	0.01	108.30	82.71	25.58
6/8/2024 17:20	0.00	0.03	105.33	85.09	20.21
6/8/2024 17:25	0.00	0.01	111.74	85.49	26.24
6/8/2024 17:30	0.00	0.01	114.50	93.72	20.78
6/8/2024 17:35	0.00	0.00	114.33	97.84	16.50
6/8/2024 17:40	0.00	0.00	119.46	84.53	34.94
6/8/2024 17:45	0.00	0.02	106.53	87.69	18.83
6/8/2024 17:50	0.00	0.04	123.73	91.10	32.60
6/8/2024 17:55	0.00	0.06	122.71	77.38	45.27
6/8/2024 18:00	0.00	0.11	117.25	68.82	48.32
6/8/2024 18:05	0.00	0.06	112.13	68.79	43.28
6/8/2024 18:10	0.00	0.05	102.88	74.60	28.23
6/8/2024 18:15	0.00	0.04	95.30	79.06	16.20
6/8/2024 18:20	0.00	0.04	104.48	83.81	20.63
6/8/2024 18:25	0.00	0.05	106.26	74.60	31.61
6/8/2024 18:30	0.00	0.04	112.78	80.74	32.01
6/8/2024 18:35	0.00	0.02	110.51	74.81	35.68
6/8/2024 18:40	0.00	0.01	105.02	75.93	29.08
6/8/2024 18:45	0.00	0.02	99.96	86.22	13.72
6/8/2024 18:50	0.00	0.00	106.17	86.91	19.26
6/8/2024 18:55	0.00	0.00	108.47	86.63	21.83
6/8/2024 19:00	0.00	0.00	106.48	97.12	9.36
6/8/2024 19:05	0.00	0.00	113.43	103.22	10.21
6/8/2024 19:10	0.00	0.00	131.87	98.42	33.45
6/8/2024 19:15	0.00	0.00	133.41	83.89	49.53
6/8/2024 19:20	0.00	0.00	120.46	86.64	33.82
6/8/2024 19:25	0.00	0.00	117.98	89.02	28.96
6/8/2024 19:30	0.00	0.02	114.87	84.06	30.79
6/8/2024 19:35	0.00	0.05	118.49	92.69	25.75
6/8/2024 19:40	0.00	0.11	116.98	84.84	32.03
6/8/2024 19:45	0.00	0.19	103.22	72.26	30.77
6/8/2024 19:50	0.00	0.26	107.17	78.75	28.16

Oakdale Commons
Sewer Flow Data (5/24/2024 - 5/26/2024 and 6/1/2024 - 6/9/2024)

Date and Time	Precipitation (inches)	Oakdale #1 gpm	Oakdale #3 gpm	Oakdale #4 gpm	#3-(#4+#1) gpm
6/8/2024 19:55	0.00	0.00	102.54	78.01	24.53
6/8/2024 20:00	0.00	0.00	107.49	87.49	20.00
6/8/2024 20:05	0.00	0.00	105.98	85.83	20.16
6/8/2024 20:10	0.00	0.00	109.58	76.71	32.87
6/8/2024 20:15	0.00	0.00	119.45	85.46	33.99
6/8/2024 20:20	0.00	0.00	110.00	100.18	9.82
6/8/2024 20:25	0.00	0.00	115.18	105.39	9.79
6/8/2024 20:30	0.00	0.00	133.08	114.18	18.90
6/8/2024 20:35	0.00	0.00	128.45	95.26	33.20
6/8/2024 20:40	0.00	0.00	133.31	84.94	48.37
6/8/2024 20:45	0.00	0.00	122.31	88.91	33.40
6/8/2024 20:50	0.00	0.00	115.62	92.92	22.70
6/8/2024 20:55	0.00	0.00	117.60	90.94	26.67
6/8/2024 21:00	0.00	0.00	120.53	85.19	35.34
6/8/2024 21:05	0.00	0.00	125.44	83.22	42.22
6/8/2024 21:10	0.00	0.00	119.69	76.89	42.80
6/8/2024 21:15	0.00	0.00	113.28	88.98	24.30
6/8/2024 21:20	0.00	0.00	112.74	75.37	37.37
6/8/2024 21:25	0.00	0.00	115.94	77.15	38.80
6/8/2024 21:30	0.00	0.00	115.42	81.82	33.60
6/8/2024 21:35	0.00	0.00	110.56	85.92	24.64
6/8/2024 21:40	0.00	0.00	114.50	75.59	38.91
6/8/2024 21:45	0.00	0.00	119.12	82.48	36.65
6/8/2024 21:50	0.00	0.00	106.17	95.86	10.31
6/8/2024 21:55	0.00	0.00	102.76	98.99	3.77
6/8/2024 22:00	0.00	0.00	119.30	88.21	31.09
6/8/2024 22:05	0.00	0.00	123.61	86.58	37.03
6/8/2024 22:10	0.00	0.00	110.19	82.96	27.24
6/8/2024 22:15	0.00	0.00	102.92	75.83	27.09
6/8/2024 22:20	0.00	0.00	91.49	73.64	17.86
6/8/2024 22:25	0.00	0.00	95.14	78.22	16.92
6/8/2024 22:30	0.00	0.00	99.13	79.87	19.26
6/8/2024 22:35	0.00	0.00	101.16	79.98	21.19
6/8/2024 22:40	0.00	0.00	98.04	72.32	25.71
6/8/2024 22:45	0.00	0.00	100.79	79.87	20.92
6/8/2024 22:50	0.00	0.00	92.91	73.97	18.94
6/8/2024 22:55	0.00	0.00	99.32	74.31	25.01
6/8/2024 23:00	0.00	0.00	96.24	76.71	19.53
6/8/2024 23:05	0.00	0.00	99.11	67.28	31.83
6/8/2024 23:10	0.00	0.00	99.92	66.19	33.73
6/8/2024 23:15	0.00	0.00	95.72	67.99	27.73
6/8/2024 23:20	0.00	0.00	96.67	62.75	33.92
6/8/2024 23:25	0.00	0.00	101.77	61.84	39.92
6/8/2024 23:30	0.00	0.00	94.24	66.03	28.21
6/8/2024 23:35	0.00	0.00	85.37	67.17	18.20
6/8/2024 23:40	0.00	0.00	87.69	69.84	17.84
6/8/2024 23:45	0.00	0.00	87.23	65.31	21.91
6/8/2024 23:50	0.00	0.00	86.14	53.85	32.29
6/8/2024 23:55	0.00	0.00	83.37	62.26	21.12
6/9/2024 0:00	0.00	0.00	82.51	65.62	16.89
6/9/2024 0:05	0.00	0.00	85.91	55.01	30.91
6/9/2024 0:10	0.00	0.00	82.20	54.65	27.55

Oakdale Commons
Sewer Flow Data (5/24/2024 - 5/26/2024 and 6/1/2024 - 6/9/2024)

Date and Time	Precipitation (inches)	Oakdale #1 gpm	Oakdale #3 gpm	Oakdale #4 gpm	#3-(#4+#1) gpm
6/9/2024 0:15	0.00	0.00	83.59	59.03	24.57
6/9/2024 0:20	0.00	0.00	82.51	61.56	20.95
6/9/2024 0:25	0.00	0.00	80.33	77.76	2.57
6/9/2024 0:30	0.00	0.00	95.59	72.77	22.82
6/9/2024 0:35	0.00	0.00	109.62	65.23	44.40
6/9/2024 0:40	0.00	0.00	104.74	51.81	52.94
6/9/2024 0:45	0.00	0.00	91.55	49.71	41.84
6/9/2024 0:50	0.00	0.00	84.68	57.66	27.01
6/9/2024 0:55	0.00	0.00	72.05	60.86	11.19
6/9/2024 1:00	0.00	0.00	94.36	52.30	42.06
6/9/2024 1:05	0.00	0.00	87.90	48.17	39.73
6/9/2024 1:10	0.00	0.00	76.68	44.95	31.73
6/9/2024 1:15	0.00	0.00	67.91	52.68	15.23
6/9/2024 1:20	0.00	0.00	66.95	49.62	17.33
6/9/2024 1:25	0.00	0.00	72.53	51.94	20.59
6/9/2024 1:30	0.00	0.00	73.62	39.79	33.83
6/9/2024 1:35	0.00	0.00	72.72	38.21	34.51
6/9/2024 1:40	0.00	0.00	67.75	43.82	23.93
6/9/2024 1:45	0.00	0.00	67.92	39.42	28.50
6/9/2024 1:50	0.00	0.00	64.06	43.47	20.59
6/9/2024 1:55	0.00	0.00	63.91	43.42	20.48
6/9/2024 2:00	0.00	0.00	64.68	42.60	22.08
6/9/2024 2:05	0.00	0.00	63.54	37.51	26.03
6/9/2024 2:10	0.00	0.00	62.27	40.16	22.11
6/9/2024 2:15	0.00	0.00	64.73	38.06	26.67
6/9/2024 2:20	0.00	0.00	65.57	40.55	25.02
6/9/2024 2:25	0.00	0.00	63.55	37.18	26.36
6/9/2024 2:30	0.00	0.00	61.36	46.75	14.61
6/9/2024 2:35	0.00	0.00	62.06	46.46	15.59
6/9/2024 2:40	0.00	0.00	66.58	49.71	16.88
6/9/2024 2:45	0.00	0.00	71.30	56.79	14.51
6/9/2024 2:50	0.00	0.00	71.57	50.07	21.50
6/9/2024 2:55	0.00	0.00	78.89	52.34	26.56
6/9/2024 3:00	0.00	0.00	75.84	49.78	26.06
6/9/2024 3:05	0.00	0.00	78.93	48.13	30.80
6/9/2024 3:10	0.00	0.00	74.95	53.30	21.65
6/9/2024 3:15	0.00	0.00	71.99	50.43	21.56
6/9/2024 3:20	0.00	0.00	77.32	54.80	22.52
6/9/2024 3:25	0.00	0.00	79.86	51.35	28.51
6/9/2024 3:30	0.00	0.00	78.45	49.32	29.13
6/9/2024 3:35	0.00	0.00	76.60	54.18	22.42
6/9/2024 3:40	0.00	0.00	79.73	57.63	22.09
6/9/2024 3:45	0.00	0.00	76.90	55.31	21.59
6/9/2024 3:50	0.00	0.00	74.53	50.80	23.73
6/9/2024 3:55	0.00	0.00	77.36	51.48	25.88
6/9/2024 4:00	0.00	0.00	78.29	52.37	25.92
6/9/2024 4:05	0.00	0.00	75.38	49.45	25.92
6/9/2024 4:10	0.00	0.00	73.66	47.21	26.45
6/9/2024 4:15	0.00	0.00	73.46	44.74	28.72
6/9/2024 4:20	0.00	0.00	69.67	53.35	16.32
6/9/2024 4:25	0.00	0.00	70.72	53.86	16.86
6/9/2024 4:30	0.00	0.00	81.66	53.13	28.53

Oakdale Commons
Sewer Flow Data (5/24/2024 - 5/26/2024 and 6/1/2024 - 6/9/2024)

Date and Time	Precipitation (inches)	Oakdale #1 gpm	Oakdale #3 gpm	Oakdale #4 gpm	#3-(#4+#1) gpm
6/9/2024 4:35	0.00	0.00	84.87	47.36	37.51
6/9/2024 4:40	0.00	0.00	79.67	46.06	33.61
6/9/2024 4:45	0.00	0.00	68.14	46.27	21.88
6/9/2024 4:50	0.00	0.00	64.60	49.51	15.08
6/9/2024 4:55	0.00	0.00	65.36	45.43	19.93
6/9/2024 5:00	0.00	0.00	72.09	49.65	22.45
6/9/2024 5:05	0.00	0.00	75.60	46.56	29.03
6/9/2024 5:10	0.00	0.00	69.72	51.70	18.03
6/9/2024 5:15	0.00	0.00	65.38	40.82	24.56
6/9/2024 5:20	0.01	0.00	65.91	44.01	21.90
6/9/2024 5:25	0.07	0.00	69.42	49.82	19.60
6/9/2024 5:30	0.12	0.00	71.07	58.52	12.55
6/9/2024 5:35	0.15	0.00	77.05	53.11	23.93
6/9/2024 5:40	0.21	0.00	81.31	47.93	33.38
6/9/2024 5:45	0.27	0.00	77.70	55.81	21.89
6/9/2024 5:50	0.30	0.00	75.59	55.92	19.67
6/9/2024 5:55	0.33	0.00	81.30	76.16	5.14
6/9/2024 6:00	0.36	0.00	89.86	84.21	5.65
6/9/2024 6:05	0.38	0.00	103.64	97.52	6.11
6/9/2024 6:10	0.41	0.00	114.47	113.24	1.22
6/9/2024 6:15	0.45	0.00	129.92	139.26	-9.34
6/9/2024 6:20	0.48	0.00	157.95	158.28	-0.33
6/9/2024 6:25	0.52	0.00	165.06	160.20	4.86
6/9/2024 6:30	0.54	0.00	188.94	161.07	27.88
6/9/2024 6:35	0.56	0.00	183.27	161.48	21.79
6/9/2024 6:40	0.58	0.00	186.07	162.67	23.40
6/9/2024 6:45	0.60	0.00	183.36	173.32	10.04
6/9/2024 6:50	0.62	0.00	197.13	179.80	17.33
6/9/2024 6:55	0.63	0.00	196.11	175.26	20.86
6/9/2024 7:00	0.64	0.00	207.18	188.77	18.41
6/9/2024 7:05	0.65	0.00	211.17	181.89	29.28
6/9/2024 7:10	0.67	0.00	188.93	187.93	1.00
6/9/2024 7:15	0.69	0.00	197.45	178.66	18.79
6/9/2024 7:20	0.69	0.00	208.04	175.45	32.59
6/9/2024 7:25	0.69	0.00	194.59	189.49	5.09
6/9/2024 7:30	0.70	0.00	212.03	183.54	28.50
6/9/2024 7:35	0.70	0.00	212.23	174.56	37.67
6/9/2024 7:40	0.70	0.00	203.26	188.19	15.08
6/9/2024 7:45	0.70	0.00	205.34	189.10	16.24
6/9/2024 7:50	0.70	0.00	211.27	177.18	34.09
6/9/2024 7:55	0.70	0.00	217.54	182.86	34.68
6/9/2024 8:00	0.70	0.00	209.57	182.87	26.69
6/9/2024 8:05	0.70	0.00	203.12	178.11	25.01
6/9/2024 8:10	0.70	0.00	209.75	176.39	33.36
6/9/2024 8:15	0.70	0.00	195.91	178.87	17.04
6/9/2024 8:20	0.70	0.00	195.41	197.05	-1.64
6/9/2024 8:25	0.70	0.00	189.33	173.61	15.72
6/9/2024 8:30	0.70	0.00	200.06	161.89	38.17
6/9/2024 8:35	0.70	0.00	178.69	171.42	7.27
6/9/2024 8:40	0.70	0.00	193.72	162.15	31.57
6/9/2024 8:45	0.70	0.00	190.15	159.55	30.60
6/9/2024 8:50	0.70	0.00	186.95	167.40	19.55

Oakdale Commons

Sewer Flow Data (5/24/2024 - 5/26/2024 and 6/1/2024 - 6/9/2024)

Date and Time	Precipitation (inches)	Oakdale #1 gpm	Oakdale #3 gpm	Oakdale #4 gpm	#3-(#4+#1) gpm
6/9/2024 8:55	0.70	0.00	201.75	169.75	32.00
6/9/2024 9:00	0.70	0.00	195.04	168.00	27.04
6/9/2024 9:05	0.70	0.00	194.46	160.04	34.42
6/9/2024 9:10	0.70	0.00	192.03	162.19	29.84
6/9/2024 9:15	0.70	0.00	187.54	166.40	21.14
6/9/2024 9:20	0.70	0.00	192.51	178.01	14.50
6/9/2024 9:25	0.70	0.00	192.87	190.59	2.28
6/9/2024 9:30	0.70	0.00	201.98	172.35	29.63
6/9/2024 9:35	0.70	0.00	188.34	168.16	20.17
6/9/2024 9:40	0.70	0.00	190.49	160.75	29.74
6/9/2024 9:45	0.70	0.00	189.00	149.95	39.05
6/9/2024 9:50	0.70	0.00	177.21	150.41	26.79
6/9/2024 9:55	0.70	0.00	177.29	152.61	24.67
6/9/2024 10:00	0.71	0.00	192.87	182.38	10.48
6/9/2024 10:05	0.71	0.00	193.87	170.41	23.46
6/9/2024 10:10	0.71	0.00	202.67	150.69	51.98
6/9/2024 10:15	0.71	0.00	200.79	150.60	50.19
6/9/2024 10:20	0.71	0.00	179.78	157.74	22.04
6/9/2024 10:25	0.71	0.00	177.07	152.28	24.79
6/9/2024 10:30	0.71	0.00	179.44	139.05	40.39
6/9/2024 10:35	0.71	0.00	164.81	148.04	16.77
6/9/2024 10:40	0.71	0.00	159.85	169.15	-9.30
6/9/2024 10:45	0.71	0.00	172.21	178.96	-6.75
6/9/2024 10:50	0.71	0.00	181.36	153.48	27.88
6/9/2024 10:55	0.71	0.00	192.58	158.72	33.86
6/9/2024 11:00	0.71	0.00	191.95	161.97	29.99
6/9/2024 11:05	0.71	0.00	197.24	146.19	51.06
6/9/2024 11:10	0.71	0.00	191.99	149.97	42.03
6/9/2024 11:15	0.71	0.00	186.48	159.88	26.60
6/9/2024 11:20	0.71	0.00	178.26	154.23	24.03
6/9/2024 11:25	0.71	0.01	186.39	153.67	32.70
6/9/2024 11:30	0.71	0.00	179.09	149.43	29.65
6/9/2024 11:35	0.71	0.00	181.60	164.02	17.58
6/9/2024 11:40	0.71	0.00	158.39	166.93	-8.54
6/9/2024 11:45	0.71	0.00	187.08	152.02	35.06
6/9/2024 11:50	0.71	0.00	195.20	141.93	53.28
6/9/2024 11:55	0.71	0.00	177.37	140.83	36.55
6/9/2024 12:00	0.71	0.00	171.97	146.90	25.07
6/9/2024 12:05	0.71	0.00	171.35	129.08	42.27
6/9/2024 12:10	0.71	0.00	174.79	135.38	39.41
6/9/2024 12:15	0.71	0.00	161.95	132.09	29.86
6/9/2024 12:20	0.71	0.00	163.25	140.68	22.57
6/9/2024 12:25	0.71	0.00	175.85	145.51	30.34
6/9/2024 12:30	0.71	0.10	176.33	161.80	14.43
6/9/2024 12:35	0.71	0.00	199.94	139.44	60.50
6/9/2024 12:40	0.71	2.00	193.69	119.48	72.21
6/9/2024 12:45	0.71	0.00	169.69	130.80	38.89
6/9/2024 12:50	0.71	0.00	163.10	117.73	45.36
6/9/2024 12:55	0.71	0.00	173.41	137.73	35.68
6/9/2024 13:00	0.71	0.00	164.09	135.74	28.36
6/9/2024 13:05	0.71	0.00	169.99	137.71	32.28
6/9/2024 13:10	0.71	0.00	159.73	144.87	14.86

Oakdale Commons
Sewer Flow Data (5/24/2024 - 5/26/2024 and 6/1/2024 - 6/9/2024)

Date and Time	Precipitation (inches)	Oakdale #1 gpm	Oakdale #3 gpm	Oakdale #4 gpm	#3-(#4+#1) gpm
6/9/2024 13:15	0.71	0.00	153.52	147.69	5.83
6/9/2024 13:20	0.71	0.00	180.66	130.67	49.99
6/9/2024 13:25	0.71	0.00	176.69	127.57	49.11
6/9/2024 13:30	0.71	0.00	167.86	126.49	41.37
6/9/2024 13:35	0.71	0.00	157.14	115.24	41.90
6/9/2024 13:40	0.71	0.00	164.97	129.82	35.15
6/9/2024 13:45	0.71	0.00	165.82	131.29	34.52
6/9/2024 13:50	0.71	0.00	169.28	125.71	43.57
6/9/2024 13:55	0.71	0.00	161.39	143.67	17.72
6/9/2024 14:00	0.71	0.00	163.40	146.40	17.00
6/9/2024 14:05	0.71	0.00	189.33	136.95	52.39
6/9/2024 14:10	0.71	0.00	176.95	123.87	53.08
6/9/2024 14:15	0.71	0.00	169.66	119.55	50.10
6/9/2024 14:20	0.71	0.00	155.75	124.31	31.43
6/9/2024 14:25	0.71	0.00	143.04	118.73	24.31
6/9/2024 14:30	0.71	0.00	153.69	124.08	29.61
6/9/2024 14:35	0.71	0.00	146.94	120.65	26.29
6/9/2024 14:40	0.71	0.00	158.70	127.05	31.65
6/9/2024 14:45	0.71	0.00	154.21	105.12	49.09
6/9/2024 14:50	0.71	0.00	156.99	111.35	45.64
6/9/2024 14:55	0.71	0.00	139.79	116.20	23.60
6/9/2024 15:00	0.71	0.00	146.86	131.90	14.96
6/9/2024 15:05	0.71	0.00	154.64	113.97	40.67
6/9/2024 15:10	0.71	0.00	152.91	108.27	44.64
6/9/2024 15:15	0.71	0.00	151.93	105.33	46.60
6/9/2024 15:20	0.71	0.00	153.17	104.40	48.77
6/9/2024 15:25	0.71	0.00	142.20	115.08	27.12
6/9/2024 15:30	0.71	0.00	147.81	117.20	30.61
6/9/2024 15:35	0.71	0.00	147.36	114.95	32.41
6/9/2024 15:40	0.71	0.00	146.52	120.51	26.01
6/9/2024 15:45	0.71	0.00	143.31	131.23	12.07
6/9/2024 15:50	0.71	0.00	146.63	131.07	15.56
6/9/2024 15:55	0.71	0.00	165.71	140.01	25.70
6/9/2024 16:00	0.71	0.00	166.56	125.05	41.52
6/9/2024 16:05	0.71	0.00	167.48	118.29	49.19
6/9/2024 16:10	0.71	0.00	156.66	109.77	46.88
6/9/2024 16:15	0.71	0.01	145.42	100.21	45.21
6/9/2024 16:20	0.71	0.05	142.06	111.19	30.83
6/9/2024 16:25	0.71	0.04	144.42	124.09	20.30
6/9/2024 16:30	0.71	0.20	149.59	122.03	27.35
6/9/2024 16:35	0.71	0.12	154.98	117.29	37.57
6/9/2024 16:40	0.71	0.00	150.08	105.55	44.53
6/9/2024 16:45	0.71	0.00	133.51	106.34	27.17
6/9/2024 16:50	0.71	0.00	139.34	104.48	34.86
6/9/2024 16:55	0.71	0.00	136.39	112.08	24.31
6/9/2024 17:00	0.71	0.00	132.68	105.51	27.17
6/9/2024 17:05	0.71	0.00	142.90	123.18	19.72
6/9/2024 17:10	0.71	0.00	135.12	113.58	21.54
6/9/2024 17:15	0.71	0.69	153.25	113.36	39.20
6/9/2024 17:20	0.71	12.82	212.10	103.93	95.35
6/9/2024 17:25	0.71	18.06	315.29	104.62	192.62
6/9/2024 17:30	0.71	34.18	354.88	130.00	190.70

Oakdale Commons

Sewer Flow Data (5/24/2024 - 5/26/2024 and 6/1/2024 - 6/9/2024)

Date and Time	Precipitation (inches)	Oakdale #1 gpm	Oakdale #3 gpm	Oakdale #4 gpm	#3-(#4+#1) gpm
6/9/2024 17:35	0.71	50.09	373.52	115.95	207.48
6/9/2024 17:40	0.71	5.40	192.59	111.73	75.47
6/9/2024 17:45	0.71	5.86	140.16	101.61	32.68
6/9/2024 17:50	0.71	5.78	143.51	108.23	29.51
6/9/2024 17:55	0.71	12.87	140.14	116.13	11.14
6/9/2024 18:00	0.71	13.11	139.78	118.62	8.05
6/9/2024 18:05	0.71	12.34	150.53	102.90	35.30
6/9/2024 18:10	0.71	14.08	144.02	103.03	26.91
6/9/2024 18:15	0.71	14.90	136.36	97.31	24.15
6/9/2024 18:20	0.71	6.97	115.95	94.98	14.00
6/9/2024 18:25	0.71	6.75	123.02	101.59	14.67
6/9/2024 18:30	0.71	7.56	128.06	112.58	7.93
6/9/2024 18:35	0.71	12.16	140.60	118.12	10.33
6/9/2024 18:40	0.71	9.76	149.22	129.00	10.46
6/9/2024 18:45	0.71	6.33	154.31	122.99	24.99
6/9/2024 18:50	0.71	5.61	155.98	103.91	46.47
6/9/2024 18:55	0.71	6.30	141.71	112.35	23.06
6/9/2024 19:00	0.71	6.78	140.64	106.82	27.05
6/9/2024 19:05	0.71	4.96	139.91	105.76	29.19
6/9/2024 19:10	0.71	6.12	140.34	111.73	22.48
6/9/2024 19:15	0.71	4.73	143.19	116.18	22.28
6/9/2024 19:20	0.71	6.18	137.88	113.94	17.77
6/9/2024 19:25	0.71	6.33	152.81	118.85	27.62
6/9/2024 19:30	0.71	5.80	146.50	109.36	31.34
6/9/2024 19:35	0.71	5.09	135.44	120.77	9.58
6/9/2024 19:40	0.71	5.14	145.21	104.90	35.17
6/9/2024 19:45	0.71	5.79	145.76	105.56	34.41
6/9/2024 19:50	0.71	5.00	139.41	105.71	28.70
6/9/2024 19:55	0.71	5.53	128.50	104.60	18.37
6/9/2024 20:00	0.71	5.55	131.80	121.39	4.87
6/9/2024 20:05	0.71	5.01	124.70	132.36	-12.68
6/9/2024 20:10	0.71	5.77	153.86	121.51	26.59
6/9/2024 20:15	0.71	5.01	151.99	116.29	30.69
6/9/2024 20:20	0.71	6.25	145.22	116.37	22.60
6/9/2024 20:25	0.71	7.24	141.93	113.29	21.40
6/9/2024 20:30	0.71	5.75	150.35	110.66	33.94
6/9/2024 20:35	0.71	5.45	149.28	108.41	35.42
6/9/2024 20:40	0.71	6.10	136.53	110.05	20.38
6/9/2024 20:45	0.71	5.73	141.65	111.59	24.34
6/9/2024 20:50	0.71	5.15	144.10	99.80	39.15
6/9/2024 20:55	0.72	5.14	132.58	106.97	20.47
6/9/2024 21:00	0.72	5.47	131.63	108.60	17.56
6/9/2024 21:05	0.72	5.57	136.89	100.19	31.13
6/9/2024 21:10	0.73	5.17	129.73	97.88	26.67
6/9/2024 21:15	0.74	6.19	135.25	115.07	13.99
6/9/2024 21:20	0.74	8.11	143.91	126.90	8.90
6/9/2024 21:25	0.74	8.94	145.94	115.47	21.54
6/9/2024 21:30	0.74	5.74	121.27	101.44	14.09
6/9/2024 21:35	0.74	4.67	123.78	101.82	17.30
6/9/2024 21:40	0.74	2.92	120.82	104.97	12.93
6/9/2024 21:45	0.74	0.60	116.42	114.38	1.45
6/9/2024 21:50	0.75	0.56	139.27	105.39	33.33

Oakdale Commons

Sewer Flow Data (5/24/2024 - 5/26/2024 and 6/1/2024 - 6/9/2024)

Date and Time	Precipitation (inches)	Oakdale #1 gpm	Oakdale #3 gpm	Oakdale #4 gpm	#3-(#4+#1) gpm
6/9/2024 21:55	0.75	0.92	127.36	98.38	28.06
6/9/2024 22:00	0.77	1.16	127.49	88.54	37.79
6/9/2024 22:05	0.79	1.25	130.18	100.77	28.16
6/9/2024 22:10	0.81	1.39	126.97	100.22	25.35
6/9/2024 22:15	0.82	1.43	129.01	100.54	27.04
6/9/2024 22:20	0.82	1.46	124.98	100.29	23.22
6/9/2024 22:25	0.82	1.79	136.33	105.98	28.56
6/9/2024 22:30	0.82	3.23	131.20	105.69	22.29
6/9/2024 22:35	0.82	2.43	131.75	106.96	22.36
6/9/2024 22:40	0.82	1.80	126.26	104.31	20.15
6/9/2024 22:45	0.82	2.51	128.47	106.78	19.18
6/9/2024 22:50	0.82	2.03	133.39	101.08	30.28
6/9/2024 22:55	0.82	1.55	129.23	107.68	20.01
6/9/2024 23:00	0.82	1.47	124.95	112.51	10.97
6/9/2024 23:05	0.82	1.42	139.14	99.90	37.82
6/9/2024 23:10	0.82	1.38	130.39	87.17	41.85
6/9/2024 23:15	0.82	1.46	117.40	85.81	30.12
6/9/2024 23:20	0.82	2.18	116.62	87.92	26.51
6/9/2024 23:25	0.82	1.79	111.67	90.38	19.50
6/9/2024 23:30	0.82	1.43	116.90	101.17	14.30
6/9/2024 23:35	0.82	1.26	114.37	103.29	9.82
6/9/2024 23:40	0.82	1.26	121.19	89.27	30.66
6/9/2024 23:45	0.82	1.25	123.73	75.85	46.63
6/9/2024 23:50	0.82	1.25	116.44	78.54	36.65
6/9/2024 23:55	0.82	1.28	107.02	79.04	26.70